

**+NOTICE!!**

**These documents have been scanned!**

**Do not place un-scanned documents beneath this notice!**

**Do not remove this notice from this file!**

GPO Jacket No. 560-102  
Print Order 61540  
Rise Business Services, LLC  
Job=AZ15 9/11/2019



Box Number= AZ15233



Claim Begin-End: AMC455717-AMC455783

**1 Initial Receipt**



AZ15233-14

AMC455531-AMC456543

**United States Department of the Interior**  
**Bureau of Land Management**  
 DIV OF LANDS, MINRLS & ENERGY  
 ONE N CENTRAL AVE  
 PHOENIX, AZ 85004 -4427  
 Phone: 602-417-9200

Receipt	
No:	4509665

**Transaction #:** 4630175  
**Date of Transaction:** 07/17/2019

**CUSTOMER:**

KING-FISHER LAND COMPANY  
 17505 N 79TH AVE  
 SUITE 216  
 GLENDALE, AZ 85308-8725 US

LINE #	QTY	DESCRIPTION	REMARKS	UNIT PRICE	TOTAL
1	67.00	LOCATABLE MINERALS / MINING CLAIMS- NEW, UNADJUD, ONE OR MORE AUTH NOS / NEW MINING CLAIM PROCESSING FEE <b>CASES:</b> AMC455717/\$20.00, AMC455718/\$20.00, AMC455719/\$20.00, AMC455720/\$20.00, AMC455721/\$20.00, AMC455722/\$20.00, AMC455723/\$20.00, AMC455724/\$20.00, AMC455725/\$20.00, AMC455726/\$20.00, AMC455727/\$20.00, AMC455728/\$20.00, AMC455729/\$20.00, AMC455730/\$20.00, AMC455731/\$20.00, AMC455732/\$20.00, AMC455733/\$20.00, AMC455734/\$20.00, AMC455735/\$20.00, AMC455736/\$20.00, AMC455737/\$20.00, AMC455738/\$20.00, AMC455739/\$20.00, AMC455740/\$20.00, AMC455741/\$20.00, AMC455742/\$20.00, AMC455743/\$20.00, AMC455744/\$20.00, AMC455745/\$20.00, AMC455746/\$20.00, AMC455747/\$20.00, AMC455748/\$20.00, AMC455749/\$20.00, AMC455750/\$20.00, AMC455751/\$20.00, AMC455752/\$20.00, AMC455753/\$20.00, AMC455754/\$20.00, AMC455755/\$20.00, AMC455756/\$20.00, AMC455757/\$20.00, AMC455758/\$20.00, AMC455759/\$20.00, AMC455760/\$20.00, AMC455761/\$20.00, AMC455762/\$20.00, AMC455763/\$20.00, AMC455764/\$20.00, AMC455765/\$20.00, AMC455766/\$20.00, AMC455767/\$20.00, AMC455768/\$20.00, AMC455769/\$20.00, AMC455770/\$20.00,		- n/a -	1340.00

		AMC455771/\$20.00, AMC455772/\$20.00, AMC455773/\$20.00, AMC455774/\$20.00, AMC455775/\$20.00, AMC455776/\$20.00, AMC455777/\$20.00, AMC455778/\$20.00, AMC455779/\$20.00, AMC455780/\$20.00, AMC455781/\$20.00, AMC455782/\$20.00, AMC455783/\$20.00			
2	67.00	LOCATABLE MINERALS / MINING CLAIMS- NEW, UNADJUD, ONE OR MORE AUTH NOS / NEW MINING CLAIMS LOCATION FEE <b>CASES:</b> AMC455717/\$37.00, AMC455718/\$37.00, AMC455719/\$37.00, AMC455720/\$37.00, AMC455721/\$37.00, AMC455722/\$37.00, AMC455723/\$37.00, AMC455724/\$37.00, AMC455725/\$37.00, AMC455726/\$37.00, AMC455727/\$37.00, AMC455728/\$37.00, AMC455729/\$37.00, AMC455730/\$37.00, AMC455731/\$37.00, AMC455732/\$37.00, AMC455733/\$37.00, AMC455734/\$37.00, AMC455735/\$37.00, AMC455736/\$37.00, AMC455737/\$37.00, AMC455738/\$37.00, AMC455739/\$37.00, AMC455740/\$37.00, AMC455741/\$37.00, AMC455742/\$37.00, AMC455743/\$37.00, AMC455744/\$37.00, AMC455745/\$37.00, AMC455746/\$37.00, AMC455747/\$37.00, AMC455748/\$37.00, AMC455749/\$37.00, AMC455750/\$37.00, AMC455751/\$37.00, AMC455752/\$37.00, AMC455753/\$37.00, AMC455754/\$37.00, AMC455755/\$37.00, AMC455756/\$37.00, AMC455757/\$37.00, AMC455758/\$37.00, AMC455759/\$37.00, AMC455760/\$37.00, AMC455761/\$37.00, AMC455762/\$37.00, AMC455763/\$37.00, AMC455764/\$37.00, AMC455765/\$37.00, AMC455766/\$37.00, AMC455767/\$37.00, AMC455768/\$37.00, AMC455769/\$37.00, AMC455770/\$37.00, AMC455771/\$37.00, AMC455772/\$37.00, AMC455773/\$37.00, AMC455774/\$37.00, AMC455775/\$37.00, AMC455776/\$37.00, AMC455777/\$37.00, AMC455778/\$37.00, AMC455779/\$37.00, AMC455780/\$37.00, AMC455781/\$37.00, AMC455782/\$37.00, AMC455783/\$37.00		- n/a -	2479.00
		LOCATABLE MINERALS / MINING CLAIMS- NEW, UNADJUD, ONE OR MORE AUTH NOS / NEW MINING CLAIMS MAINTENANCE FEE <b>CASES:</b> AMC455717/\$155.00, AMC455718/\$155.00, AMC455719/\$155.00, AMC455720/\$155.00, AMC455721/\$155.00, AMC455722/\$155.00,			

		AMC455723/\$155.00, AMC455724/\$155.00, AMC455725/\$155.00, AMC455726/\$155.00, AMC455727/\$155.00, AMC455728/\$155.00, AMC455729/\$155.00, AMC455730/\$155.00, AMC455731/\$155.00, AMC455732/\$155.00, AMC455733/\$155.00, AMC455734/\$155.00, AMC455735/\$155.00, AMC455736/\$155.00, AMC455737/\$155.00, AMC455738/\$155.00, AMC455739/\$155.00, AMC455740/\$155.00, AMC455741/\$155.00, AMC455742/\$155.00, AMC455743/\$155.00, AMC455744/\$155.00, AMC455745/\$155.00, AMC455746/\$155.00, AMC455747/\$155.00, AMC455748/\$155.00, AMC455749/\$155.00, AMC455750/\$155.00, AMC455751/\$155.00, AMC455752/\$155.00, AMC455753/\$155.00, AMC455754/\$155.00, AMC455755/\$155.00, AMC455756/\$155.00, AMC455757/\$155.00, AMC455758/\$155.00, AMC455759/\$155.00, AMC455760/\$155.00, AMC455761/\$155.00, AMC455762/\$155.00, AMC455763/\$155.00, AMC455764/\$155.00, AMC455765/\$155.00, AMC455766/\$155.00, AMC455767/\$155.00, AMC455768/\$155.00, AMC455769/\$155.00, AMC455770/\$155.00, AMC455771/\$155.00, AMC455772/\$155.00, AMC455773/\$155.00, AMC455774/\$155.00, AMC455775/\$155.00, AMC455776/\$155.00, AMC455777/\$155.00, AMC455778/\$155.00, AMC455779/\$155.00, AMC455780/\$155.00, AMC455781/\$155.00, AMC455782/\$155.00, AMC455783/\$155.00		
3	67.00		- n/a -	10385.00
<b>TOTAL:</b>				<b>\$14,204.00</b>

PAYMENT INFORMATION			
1	<b>AMOUNT:</b>	14204.00	<b>POSTMARKED:</b> N/A
	<b>TYPE:</b>	CHECK	<b>RECEIVED:</b> 07/17/2019
	<b>CHECK NO:</b>	1018	
	<b>NAME:</b>	KING-FISHER LAND COMPANY 17505 N 79TH AVE SUITE 216 GLENDALE AZ 85308-8725 US	

**REMARKS**

This receipt was generated by the automated BLM Collections and Billing System and is a paper representation of a portion of the official electronic record contained therein.

**NOTICE!!**

**These documents have been scanned!**

**Do not place un-scanned documents beneath this notice!**

**Do not remove this notice from this file!**

GPO Jacket No. 560-102  
Print Order 61540  
Rise Business Services, LLC  
Job=AZ15 9/11/2019



Box Number= AZ15233



Claim Begin-End: AMC455717-AMC455783

**2 Correspondence**



AZ15233-14

AMC455531-AMC456543

**NO  
DOCUMENTS  
FOUND**

NO DOCUMENTS FOUND  
NO DOCUMENTS FOUND

**NOTICE!!**

**These documents have been scanned!**

**Do not place un-scanned documents beneath this notice!**

**Do not remove this notice from this file!**

GPO Jacket No. 560-102  
Print Order 61540  
Rise Business Services, LLC  
Job=AZ15 9/11/2019



Box Number= AZ15233



Claim Begin-End: AMC455717-AMC455783

**3 Transfers**



AZ15233-14

AMC455531-AMC456543

**NO  
DOCUMENTS  
FOUND**

NO DOCUMENTS FOUND  
NO DOCUMENTS FOUND



**NOTICE!!**

**These documents have been scanned!**

**Do not place un-scanned documents beneath this notice!**

**Do not remove this notice from this file!**

GPO Jacket No. 560-102  
Print Order 61540  
Rise Business Services, LLC  
Job=AZ15 9/11/2019



Box Number= AZ15233



Claim Begin-End: AMC455717-AMC455783

**4 Annual Filings**



AZ15233-14

AMC455531-AMC456543

**NO  
DOCUMENTS  
FOUND**

NO DOCUMENTS FOUND  
NO DOCUMENTS FOUND

**NOTICE!!**

**These documents have been scanned!**

**Do not place un-scanned documents beneath this notice!**

**Do not remove this notice from this file!**

GPO Jacket No. 560-102  
Print Order 61540  
Rise Business Services, LLC  
Job=AZ15 9/11/2019



Box Number= AZ15233



Claim Begin-End: AMC455717-AMC455783

**5 Miscellaneous**



AZ15233-14

AMC455531-AMC456543

**NO  
DOCUMENTS  
FOUND**

NO DOCUMENTS FOUND  
NO DOCUMENTS FOUND

**NOTICE!!**

**These documents have been scanned!**

**Do not place un-scanned documents beneath this notice!**

**Do not remove this notice from this file!**

GPO Jacket No. 560-102  
Print Order 61540  
Rise Business Services, LLC  
Job=AZ15 9/11/2019



Box Number= AZ15233



Claim Begin-End: AMC455717-AMC455783

**6 Location Notices-Amendments and Supporting Documents**



AZ15233-14

AMC455531-AMC456543

# MINING CLAIM STATUS REPORT - 2018 - 2019

Data Entered: 8/1/19 Ram

MTP Checked By: FEJ  
GEO Checked By: LR2000.DONIN

LEAD SERIAL NUMBER: AMC 455717 thru AMC 455783

### NUMBER OF CLAIMS & TYPE:

66 LODE  
\_\_\_\_ PLACER  
\_\_\_\_ ASSOCIATION PLACER  
\_\_\_\_ MILL SITE  
\_\_\_\_ TUNNEL SITE

### CHARGES:

Processing Fee @ \$20 = \$ 1320  
Location Fee @ \$37 = \$ 2442  
Maintenance Fee @ \$155 = \$ 10230  
Add'l Maint Fee for Assoc Placer = \$ \_\_\_\_\_  
**SUBTOTAL** \$ 13992  
Other Fees \$ \_\_\_\_\_  
Other Fees \$ \_\_\_\_\_  
**TOTAL** \$ \_\_\_\_\_

TOTAL ACREAGE: \_\_\_\_\_ Per Claim  
(Placer Only)

NUMBER OF LOCATORS: 1

DOCUMENTS RECEIVED VIA: Over-the-Counter [ ] Mail [ ] **TIMELY FILED:** Yes [ ] No [ ]

LEGAL DESCRIPTION: T 1N R 10E SEC 18  
T 1N R 15.5E SEC 11, 12, 13, 14, 1, 2  
T \_\_\_\_\_ R \_\_\_\_\_ SEC \_\_\_\_\_  
T \_\_\_\_\_ R \_\_\_\_\_ SEC \_\_\_\_\_  
T \_\_\_\_\_ R \_\_\_\_\_ SEC \_\_\_\_\_

BLM [ ] FOREST SERVICE [ ] \_\_\_\_\_ SUBJ TO PL 359: Yes [ ] No [ ]  
WILDERNESS AREA [ ] \_\_\_\_\_

SPLIT ESTATE: N/A [ ] SX [ ] PX [ ] OTHER [ ] \_\_\_\_\_  
SRHA  Was proper Notice filed if located on SHRA Land? Yes  No [ ]

RECONVEYED MINERALS ON BLM LAND REQUIRE OPENING ORDER FROM 1944 TO 1993:  
Open to Entry On \_\_\_\_\_ N/A [ ]

COMMENTS/STATUS: VOID [ ] PARTIALLY VOID [ ] PVT MINERALS [ ] WITHDRAWN LANDS [ ]  
OTHER [ ] \_\_\_\_\_

[ ] Claimant acknowledges that portions of the following claim(s) site(s) may be void or voidable.

Printed Name of Claimant \_\_\_\_\_ Signature of Claimant \_\_\_\_\_

\*\*\*\*\*FINAL ADJUDICATION\*\*\*\*\*

DATE \_\_\_\_\_ INITIALS \_\_\_\_\_

When recorded return to:  
King-Fisher Land Company  
17505 N 79th Ave Ste 216  
Glendale, AZ 85308

**LOCATION NOTICE FOR LODE MINING CLAIM**

NOTICE IS HEREBY GIVEN that the HOOK 299  
\_\_\_\_\_ lode mining claim has been located  
by King-Fisher Land Company whose current mailing  
address is 17505 N 79th Ave Ste 216  
Glendale, AZ 85308

RECEIVED  
AZ STATE OFFICE  
2019 JUL 16 A 11: 0  
PHOENIX, ARIZONA

The general course of this claim is East/West and it is situated in Gila  
County, Arizona. This claim is 1063 feet in length and 220 feet in width. This claim runs  
from the location monument on which this location notice is posted approximately 1053 feet in a  
easterly direction to the east end line and 10 feet in a westerly direction to the  
west end line. This claim is marked by six monuments, one at each corner and one at the center of each  
end line of the claim.

The location monument on which this notice is posted is situated within Section 18, Township 1  
North, Range 16 East, Gila Salt River Base and Meridian, Arizona and this claim encompasses portions  
of the following quarter section (s), section (s), Township (s) and Range (s) SW 1/4 of the SE 1/4 and SE 1/4  
of the SE 1/4 of Section 18, Township 1 North, Range 16 East, Gila & Salt River Base and Meridian, Gila  
County, Arizona, Globe Mining District.

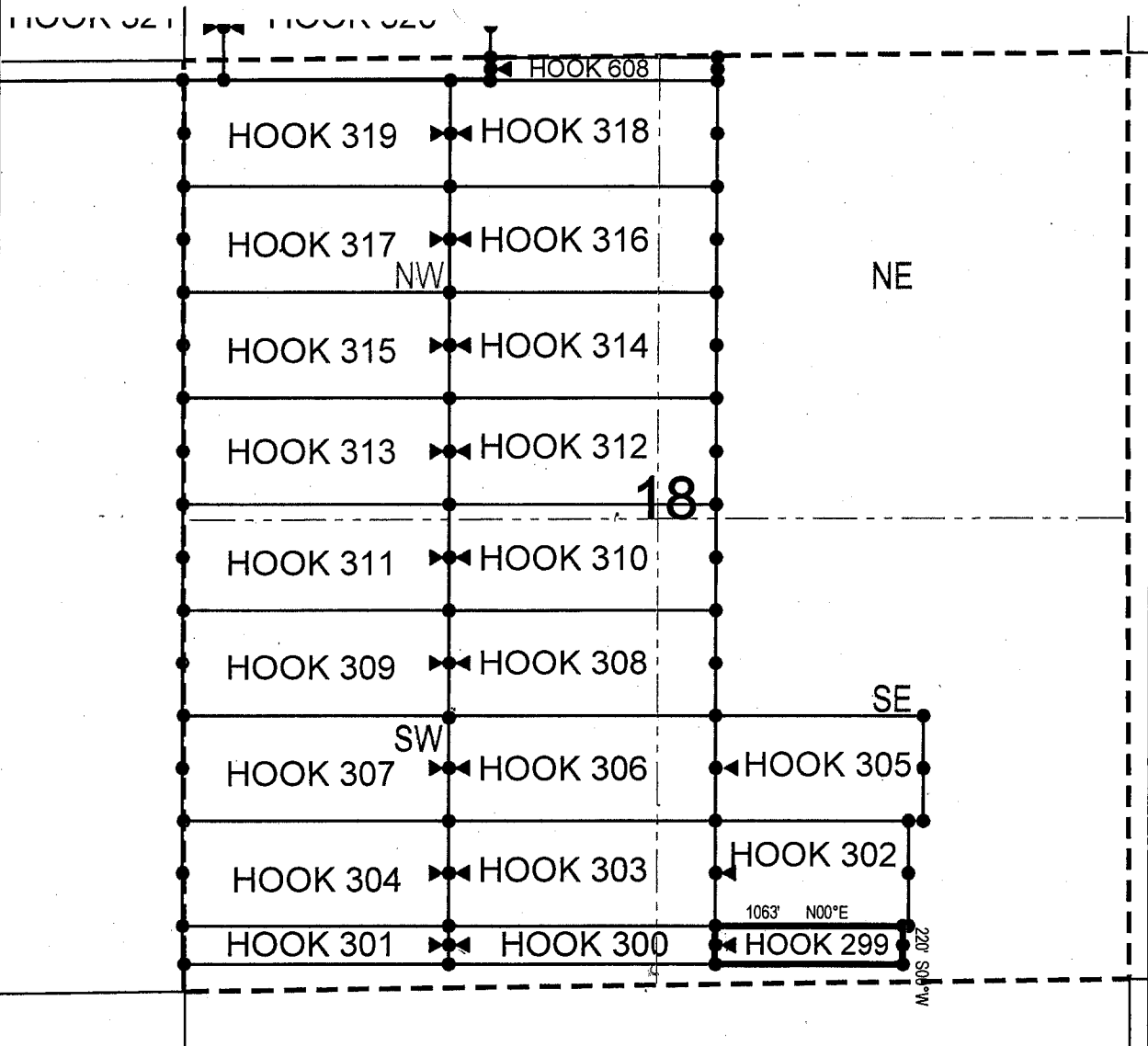
The locality of this claim with reference to some natural object or permanent monument and additional information  
(if any) concerning its locality are as follows: 10178 feet south and 1186 feet west from the northeast corner of  
Section 7, Township 1 North, Range 16 East, to the northeast corner of said claim.

DATED AND POSTED on the ground this 13<sup>th</sup> day of May 2019  
LOCATOR (s) King-Fisher Land Company AGENT: T. Robert Breen  
17505 N 79th Ave Ste 216  
Glendale, AZ 85308

AMC455717

AZA 37656

# LODE CLAIM LOCATION MAP



● Corner Posts      ▲ Location Monuments      Scale: 1"=1000'



1. The above map depicts the **HOOK 299** Lode Claim, which is located in the SW 1/4 of the SE 1/4 and SE 1/4 of the SE 1/4 of Section 18, Township 1 North, Range 16 East, Gila & Salt River Base and Meridian, Gila County, Arizona, Globe Mining District.
2. The type of corner and location monuments used are wood 2"x2"x48" posts and metal tags with location information written thereon.
3. The bearings and distances in degrees and feet between claim corners are as depicted on the above map.



When recorded return to:

King-Fisher Land Company  
17505 N 79th Ave Ste 216  
Glendale, AZ 85308

**LOCATION NOTICE FOR LODE MINING CLAIM**

NOTICE IS HEREBY GIVEN that the HOOK 300  
\_\_\_\_\_ lode mining claim has been located  
by King-Fisher Land Company whose current mailing  
address is 17505 N 79th Ave Ste 216  
Glendale, AZ 85308

RECEIVED  
ARIZONA STATE OFFICE  
2019 JUL 16 A 11:01  
PHOENIX, ARIZONA

The general course of this claim is East/West and it is situated in Gila  
County, Arizona. This claim is 1500 feet in length and 220 feet in width. This claim runs  
from the location monument on which this location notice is posted approximately 1490 feet in a  
easterly direction to the east end line and 10 feet in a westerly direction to the  
west end line. This claim is marked by six monuments, one at each corner and one at the center of each  
end line of the claim.

The location monument on which this notice is posted is situated within Section 18, Township 1  
North, Range 16 East, Gila Salt River Base and Meridian, Arizona and this claim encompasses portions  
of the following quarter section (s), section (s), Township (s) and Range (s) SE 1/4 of the SW 1/4 and SW 1/4  
of the SE 1/4 of Section 18, Township 1 North, Range 16 East, Gila & Salt River Base and Meridian, Gila  
County, Arizona, Globe Mining District.

The locality of this claim with reference to some natural object or permanent monument and additional information  
(if any) concerning its locality are as follows: 10178 feet south and 2249 feet west from the northeast corner of  
Section 7, Township 1 North, Range 16 East, to the northeast corner of said claim.

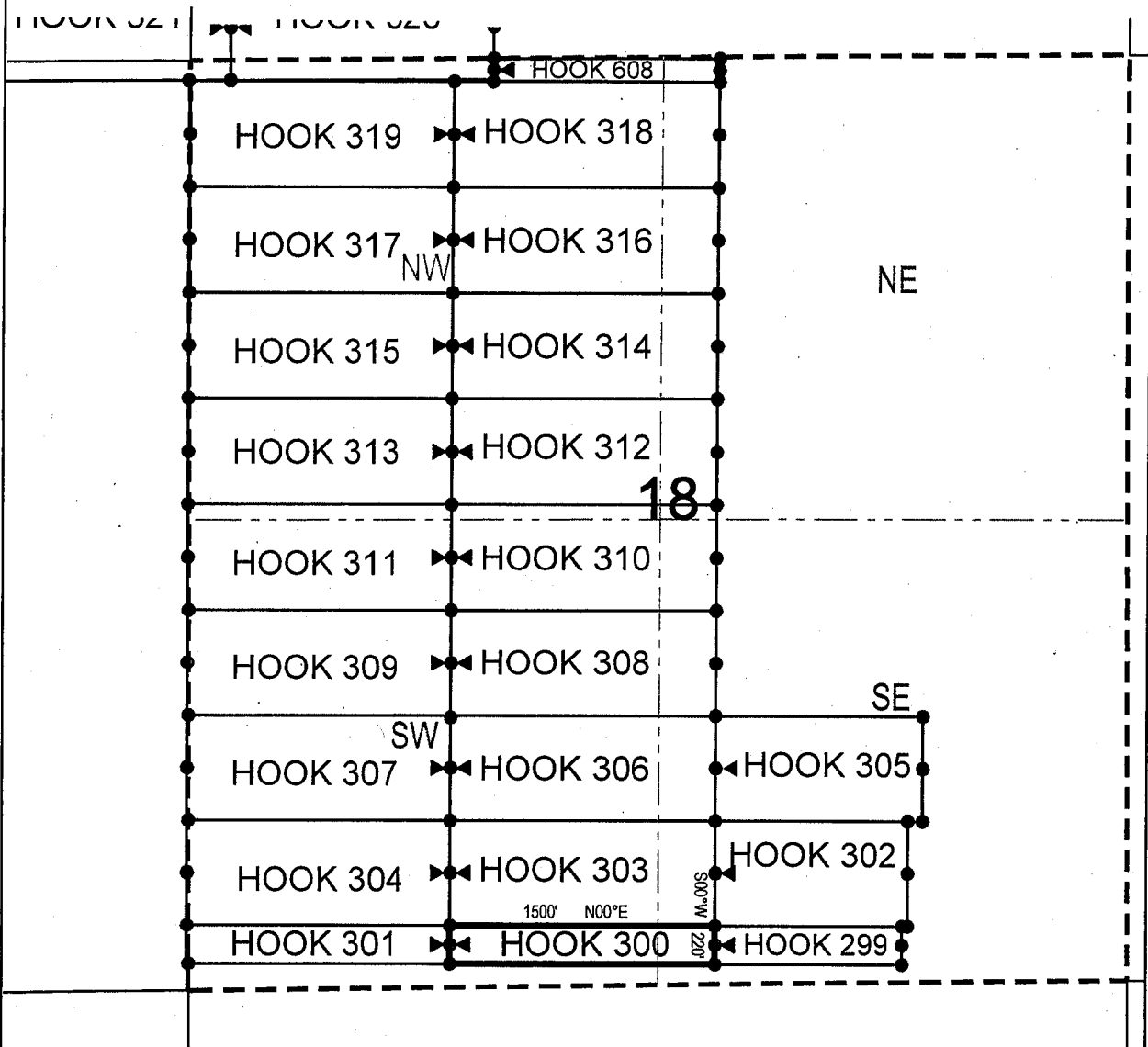
DATED AND POSTED on the ground this 21<sup>st</sup> day of May 2019

LOCATOR (s) King-Fisher Land Company AGENT: T. Robert Breen /   
17505 N 79th Ave Ste 216  
Glendale, AZ 85308

AZA 37656      AZA 37673  
AZA 37671      AZA 37729  
AZA 37683

AMC455718

## LODE CLAIM LOCATION MAP



● Corner Posts    ▲ Location Monuments    Scale: 1"=1000'



1. The above map depicts the HOOK 300 Lode Claim, which is located in the SE 1/4 of the SW 1/4 and SW 1/4 of the SE 1/4 of Section 18, Township 1 North, Range 16 East, Gila & Salt River Base and Meridian, Gila County, Arizona, Globe Mining District.
2. The type of corner and location monuments used are wood 2"x2"x48" posts and metal tags with location information written thereon.
3. The bearings and distances in degrees and feet between claim corners are as depicted on the above map.

When recorded return to:

King-Fisher Land Company  
17505 N 79th Ave Ste 216  
Glendale, AZ 85308

**LOCATION NOTICE FOR LODE MINING CLAIM**

NOTICE IS HEREBY GIVEN that the HOOK 301  
\_\_\_\_\_ lode mining claim has been located  
by King-Fisher Land Company whose current mailing  
address is 17505 N 79th Ave Ste 216  
Glendale, AZ 85308

RECEIVED  
AZ STATE OFFICE  
2019 JUL 16 A 11: 01  
PHOENIX, ARIZONA

The general course of this claim is East/West and it is situated in Gila  
County, Arizona. This claim is 1500 feet in length and 220 feet in width. This claim runs  
from the location monument on which this location notice is posted approximately 10 feet in a  
easterly direction to the east end line and 1490 feet in a westerly direction to the  
west end line. This claim is marked by six monuments, one at each corner and one at the center of each  
end line of the claim.

The location monument on which this notice is posted is situated within Section 18, Township 1  
North, Range 16 East, Gila Salt River Base and Meridian, Arizona and this claim encompasses portions  
of the following quarter section (s), section (s), Township (s) and Range (s) SE 1/4 of the SW 1/4 and SW 1/4  
of the SW 1/4 of Section 18, Township 1 North, Range 16 East, Gila & Salt River Base and Meridian, Gila  
County, Arizona, Globe Mining District.

The locality of this claim with reference to some natural object or permanent monument and additional information  
(if any) concerning its locality are as follows: 10178 feet south and 3749 feet west from the northeast corner of  
Section 7, Township 1 North, Range 16 East, to the northeast corner of said claim.

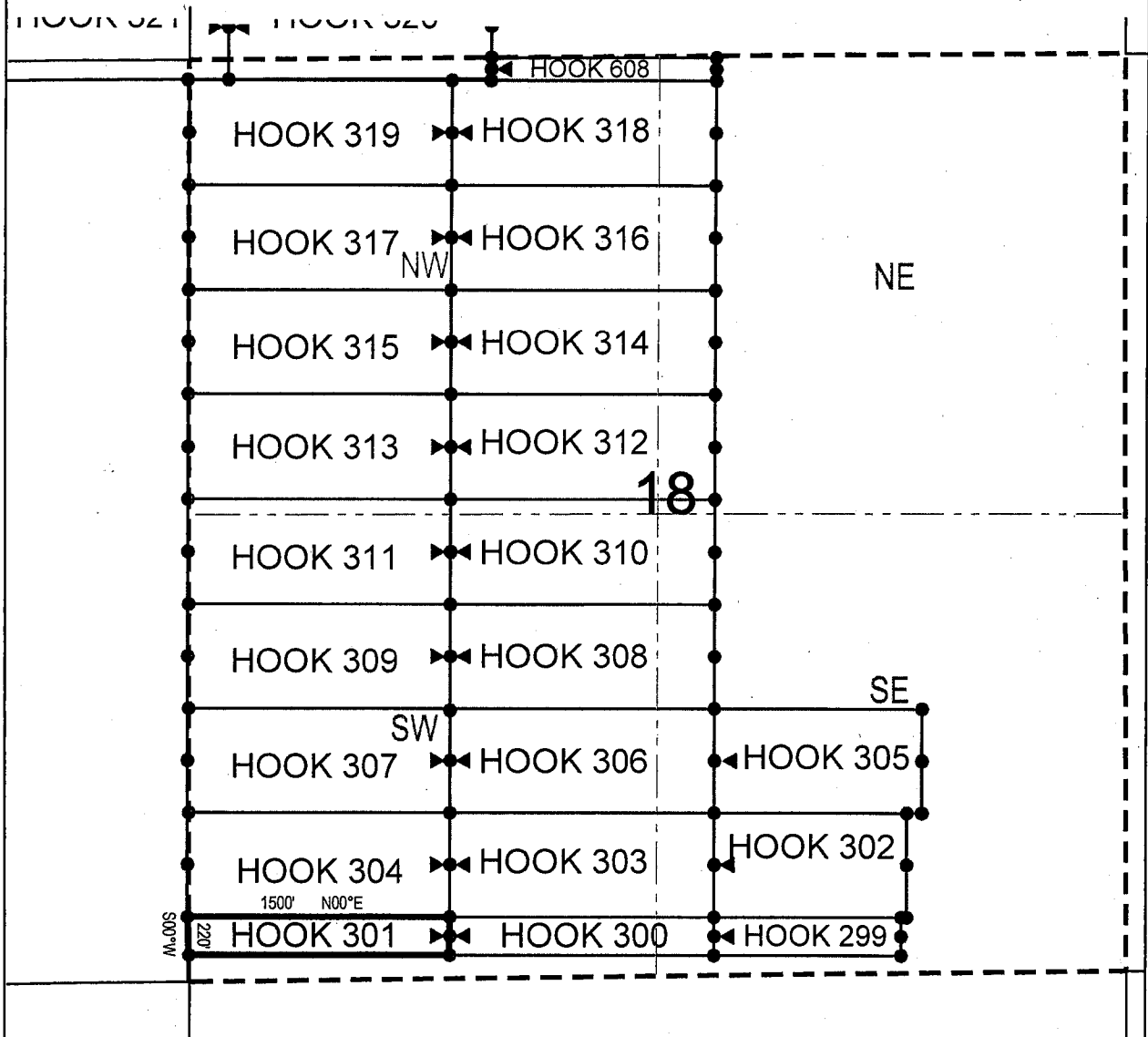
DATED AND POSTED on the ground this 21<sup>st</sup> day of May 2019

LOCATOR (s) King-Fisher Land Company AGENT: T. Robert Breen   
17505 N 79th Ave Ste 216  
Glendale, AZ 85308

- |           |           |           |
|-----------|-----------|-----------|
| AZA 37693 | AZA 37675 | AZA 37689 |
| AZA 37673 | AZA 37684 |           |
| AZA 37729 | AZA 37690 |           |
| AZA 37667 | AZA 37685 |           |

AMC455719

# LODE CLAIM LOCATION MAP



● Corner Posts      ▲ Location Monuments      Scale: 1"=1000'



1. The above map depicts the **HOOK 301** Lode Claim, which is located in the SE 1/4 of the SW 1/4 and SW 1/4 of the SW 1/4 of Section 18, Township 1 North, Range 16 East, Gila & Salt River Base and Meridian, Gila County, Arizona, Globe Mining District.
2. The type of corner and location monuments used are wood 2"x2"x48" posts and metal tags with location information written thereon.
3. The bearings and distances in degrees and feet between claim corners are as depicted on the above map.

When recorded return to:  
King-Fisher Land Company  
17505 N 79th Ave Ste 216  
Glendale, AZ 85308

**LOCATION NOTICE FOR LODE MINING CLAIM**


NOTICE IS HEREBY GIVEN that the HOOK 302  
\_\_\_\_\_ lode mining claim has been located  
by King-Fisher Land Company whose current mailing  
address is 17505 N 79th Ave Ste 216  
Glendale, AZ 85308

RECEIVED  
STATE OFFICE  
2019 JUL 16 A 11:01  
PHOENIX, ARIZONA

The general course of this claim is East/West and it is situated in Gila  
County, Arizona. This claim is 1094 feet in length and 600 feet in width. This claim runs  
from the location monument on which this location notice is posted approximately 1084 feet in a  
easterly direction to the east end line and 10 feet in a westerly direction to the  
west end line. This claim is marked by six monuments, one at each corner and one at the center of each  
end line of the claim.

The location monument on which this notice is posted is situated within Section 18, Township 1  
North, Range 16 East, Gila Salt River Base and Meridian, Arizona and this claim encompasses portions  
of the following quarter section (s), section (s), Township (s) and Range (s) SW 1/4 of the SE 1/4 and SE 1/4  
of the SE 1/4 of Section 18, Township 1 North, Range 16 East, Gila & Salt River Base and Meridian, Gila  
County, Arizona, Globe Mining District.

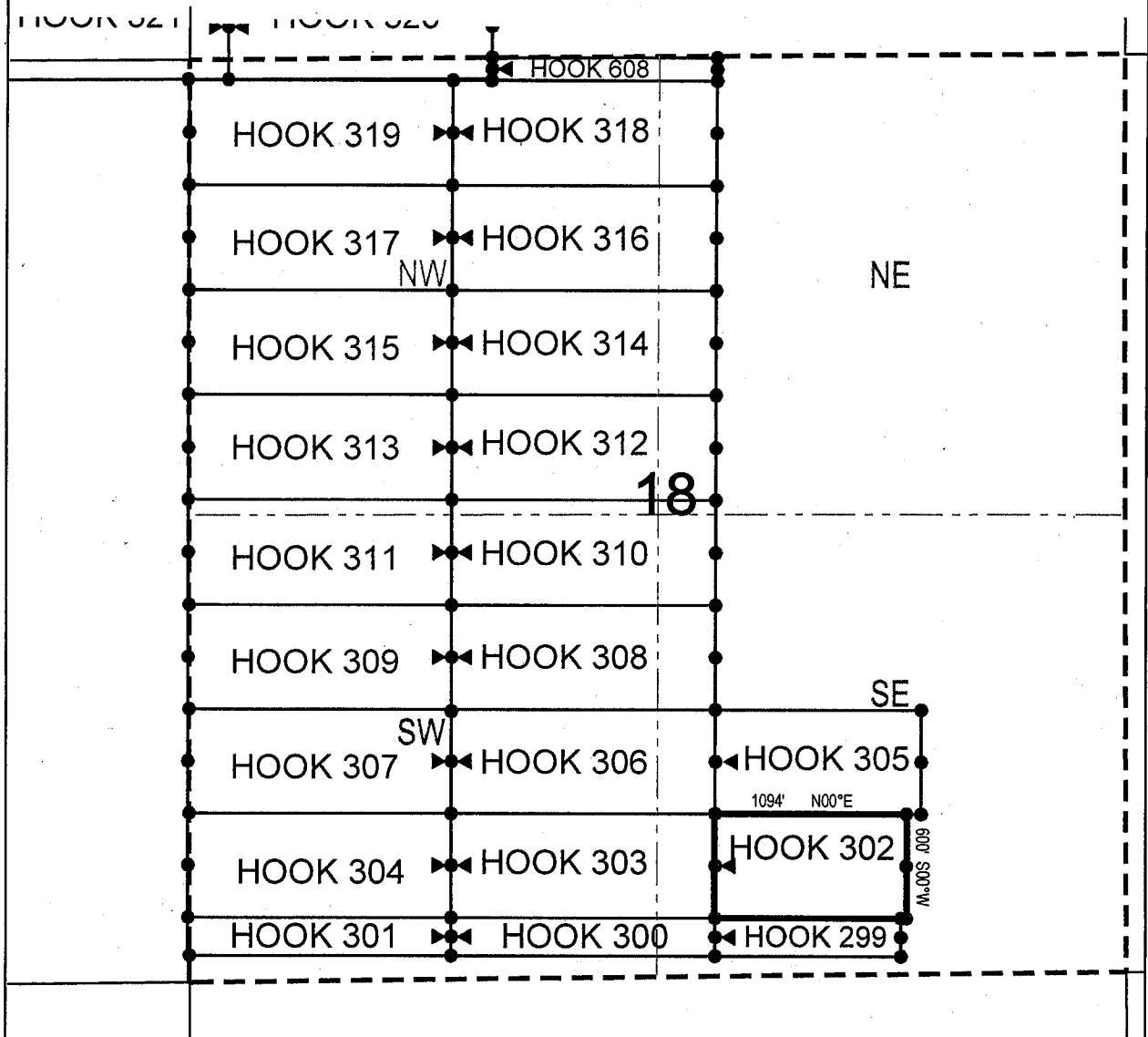
The locality of this claim with reference to some natural object or permanent monument and additional information  
(if any) concerning its locality are as follows: 9578 feet south and 1155 feet west from the northeast corner of  
Section 7, Township 1 North, Range 16 East, to the northeast corner of said claim.

DATED AND POSTED on the ground this 13<sup>th</sup> day of May, 2019  
LOCATOR (s) King-Fisher Land Company AGENT: T. Robert Breen   
17505 N 79th Ave Ste 216  
Glendale, AZ 85308

AZA 37656

AMC455120

## LODE CLAIM LOCATION MAP



● Corner Posts    ▲ Location Monuments    Scale: 1"=1000'



1. The above map depicts the **HOOK 302** Lode Claim, which is located in the SW 1/4 of the SE 1/4 and SE 1/4 of the SE 1/4 of Section 18, Township 1 North, Range 16 East, Gila & Salt River Base and Meridian, Gila County, Arizona, Globe Mining District.
2. The type of corner and location monuments used are wood 2"x2"x48" posts and metal tags with location information written thereon.
3. The bearings and distances in degrees and feet between claim corners are as depicted on the above map.

When recorded return to:

King-Fisher Land Company  
17505 N 79th Ave Ste 216  
Glendale, AZ 85308

**LOCATION NOTICE FOR LODE MINING CLAIM**

NOTICE IS HEREBY GIVEN that the HOOK 303  
\_\_\_\_\_ lode mining claim has been located  
by King-Fisher Land Company whose current mailing  
address is 17505 N 79th Ave Ste 216  
Glendale, AZ 85308

RECEIVED  
AZ STATE OFFICE  
2019 JUL 16 A 11:01  
PHOENIX, ARIZONA

The general course of this claim is East/West and it is situated in Gila  
County, Arizona. This claim is 1500 feet in length and 600 feet in width. This claim runs  
from the location monument on which this location notice is posted approximately 1490 feet in a  
easterly direction to the east end line and 10 feet in a westerly direction to the  
west end line. This claim is marked by six monuments, one at each corner and one at the center of each  
end line of the claim.

The location monument on which this notice is posted is situated within Section 18, Township 1  
North, Range 16 East, Gila Salt River Base and Meridian, Arizona and this claim encompasses portions  
of the following quarter section (s), section (s), Township (s) and Range (s) SE 1/4 of the SW 1/4 and SW 1/4  
of the SE 1/4 of Section 18, Township 1 North, Range 16 East, Gila & Salt River Base and Meridian, Gila  
County, Arizona, Globe Mining District.

The locality of this claim with reference to some natural object or permanent monument and additional information  
(if any) concerning its locality are as follows: 9578 feet south and 2249 feet west from the northeast corner of  
Section 7, Township 1 North, Range 16 East, to the northeast corner of said claim.

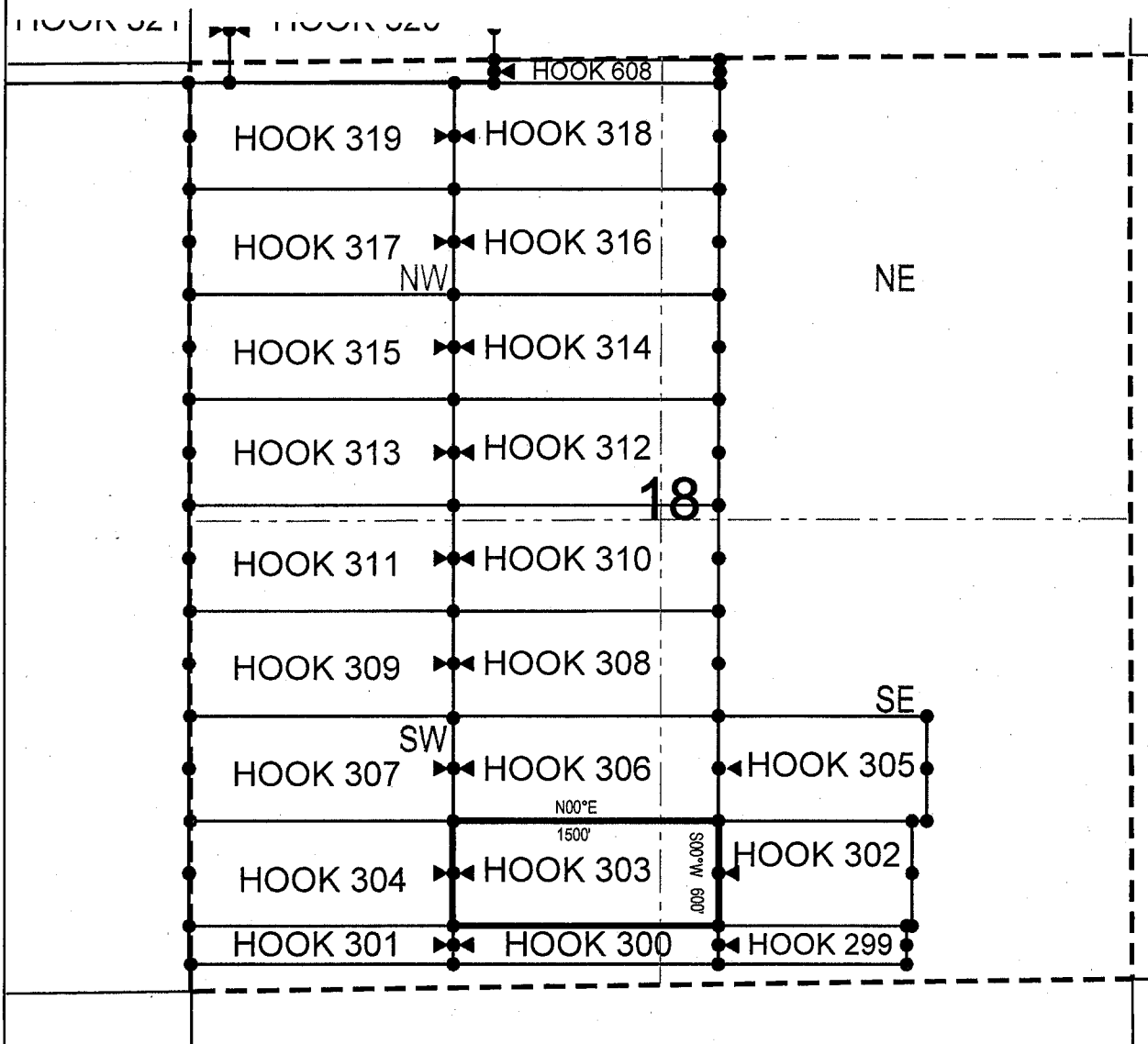
DATED AND POSTED on the ground this 21st day of May, 2019

LOCATOR (s) King-Fisher Land Company AGENT: T. Robert Breen /   
17505 N 79th Ave Ste 216  
Glendale, AZ 85308

AZA 37656    AZA 37672    AZA 37682  
AZA 37671    AZA 37669  
AZA 37683    AZA 37729

AMC455721

## LODE CLAIM LOCATION MAP



● Corner Posts      ▲ Location Monuments      Scale: 1"=1000'



1. The above map depicts the **HOOK 303** Lode Claim, which is located in the SE 1/4 of the SW 1/4 and SW 1/4 of the SE 1/4 of Section 18, Township 1 North, Range 16 East, Gila & Salt River Base and Meridian, Gila County, Arizona, Globe Mining District.
2. The type of corner and location monuments used are wood 2"x2"x48" posts and metal tags with location information written thereon.
3. The bearings and distances in degrees and feet between claim corners are as depicted on the above map.



When recorded return to:

King-Fisher Land Company  
17505 N 79th Ave Ste 216  
Glendale, AZ 85308

**LOCATION NOTICE FOR LODE MINING CLAIM**


NOTICE IS HEREBY GIVEN that the HOOK 304  
\_\_\_\_\_ lode mining claim has been located  
by King-Fisher Land Company whose current mailing  
address is 17505 N 79th Ave Ste 216  
Glendale, AZ 85308

RECEIVED  
STATE OFFICE  
2019 JUL 16 A 11: 01  
PHOENIX, ARIZONA

The general course of this claim is East/West and it is situated in Gila  
County, Arizona. This claim is 1500 feet in length and 600 feet in width. This claim runs  
from the location monument on which this location notice is posted approximately 10 feet in a  
easterly direction to the east end line and 1490 feet in a westerly direction to the  
west end line. This claim is marked by six monuments, one at each corner and one at the center of each  
end line of the claim.

The location monument on which this notice is posted is situated within Section 18, Township 1  
North, Range 16 East, Gila Salt River Base and Meridian, Arizona and this claim encompasses portions  
of the following quarter section (s), section (s), Township (s) and Range (s) SE 1/4 of the SW 1/4 and SW 1/4  
of the SW 1/4 of Section 18, Township 1 North, Range 16 East, Gila & Salt River Base and Meridian, Gila  
County, Arizona, Globe Mining District.

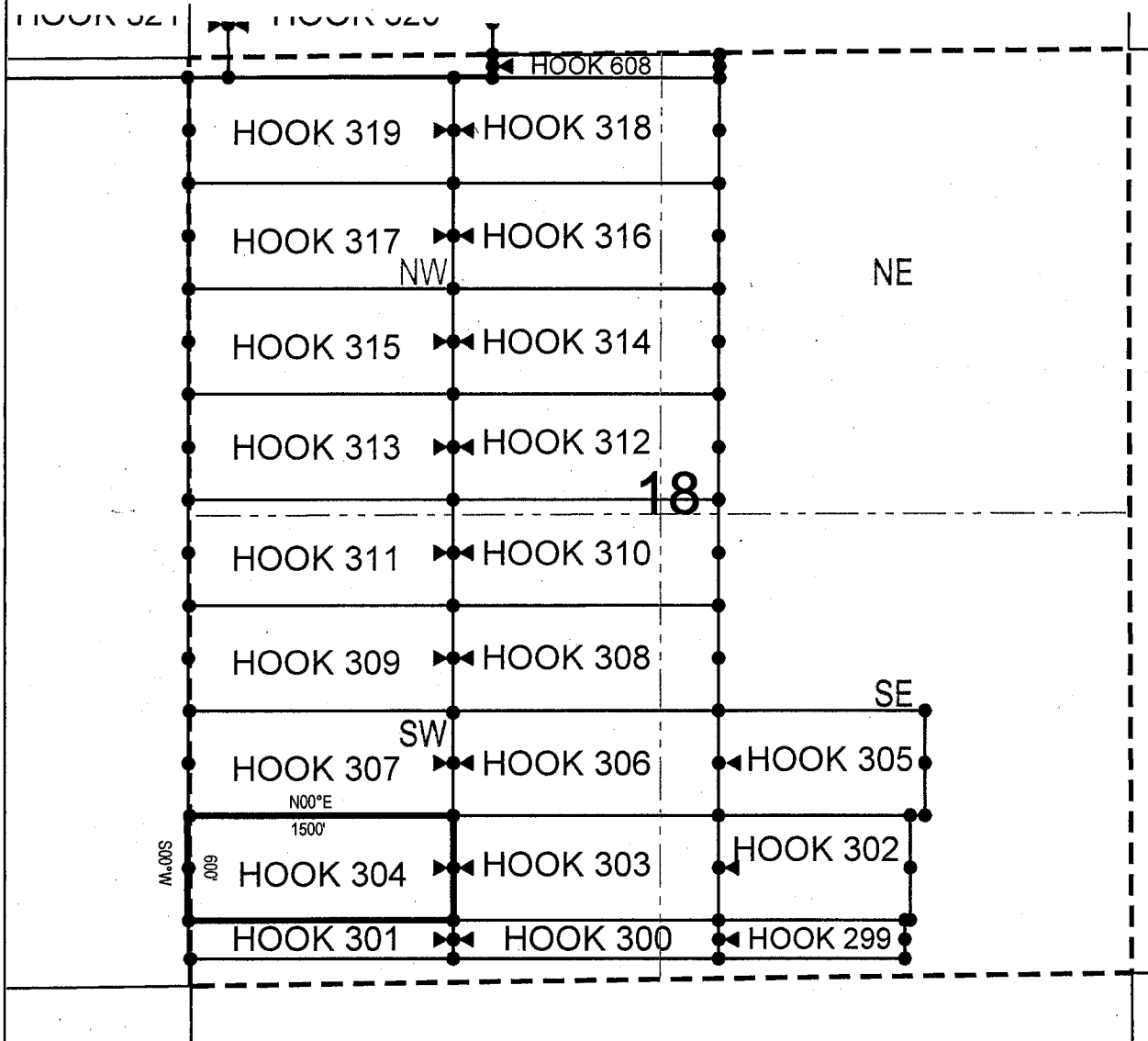
The locality of this claim with reference to some natural object or permanent monument and additional information  
(if any) concerning its locality are as follows: 9578 feet south and 3749 feet west from the northeast corner of  
Section 7, Township 1 North, Range 16 East, to the northeast corner of said claim.

DATED AND POSTED on the ground this 21st day of May, 2019  
LOCATOR (s) King-Fisher Land Company AGENT: T. Robert Breen /   
17505 N 79th Ave Ste 216  
Glendale, AZ 85308

- AZA 37680    AZA 37656    AZA 37673    AZA 37679    AZA 37681
- AZA 37678    AZA 37682    AZA 37675    AZA 37692    AZA 37688
- AZA 37691    AZA 37729    AZA 37684    AZA 37687    AZA 37665
- AZA 37693    AZA 37667    AZA 37685    AZA 37677

AMC455122

## LODE CLAIM LOCATION MAP



● Corner Posts      ▲ Location Monuments      Scale: 1"=1000'



1. The above map depicts the **HOOK 304** Lode Claim, which is located in the SE 1/4 of the SW 1/4 and SW 1/4 of the SW 1/4 of Section 18, Township 1 North, Range 16 East, Gila & Salt River Base and Meridian, Gila County, Arizona, Globe Mining District.
2. The type of corner and location monuments used are wood 2"x2"x48" posts and metal tags with location information written thereon.
3. The bearings and distances in degrees and feet between claim corners are as depicted on the above map.

When recorded return to:

King-Fisher Land Company  
17505 N 79th Ave Ste 216  
Glendale, AZ 85308

**LOCATION NOTICE FOR LODE MINING CLAIM**

NOTICE IS HEREBY GIVEN that the HOOK 305  
\_\_\_\_\_ lode mining claim has been located  
by King-Fisher Land Company whose current mailing  
address is 17505 N 79th Ave Ste 216  
Glendale, AZ 85308


RECEIVED  
STATE OFFICE  
2019 JUL 16 A 11:01  
PHOENIX, ARIZONA

The general course of this claim is East/West and it is situated in Gila  
County, Arizona. This claim is 1179 feet in length and 600 feet in width. This claim runs  
from the location monument on which this location notice is posted approximately 1169 feet in a  
easterly direction to the east end line and 10 feet in a westerly direction to the  
west end line. This claim is marked by six monuments, one at each corner and one at the center of each  
end line of the claim.

The location monument on which this notice is posted is situated within Section 18, Township 1  
North, Range 16 East, Gila Salt River Base and Meridian, Arizona and this claim encompasses portions  
of the following quarter section (s), section (s), Township (s) and Range (s) SW 1/4 of the SE 1/4, SE 1/4 of  
the SE 1/4, NE 1/4 of the SE 1/4 and NW 1/4 of the SE 1/4 of Section 18, Township 1 North, Range 16 East,  
Gila & Salt River Base and Meridian, Gila County, Arizona, Globe Mining District.

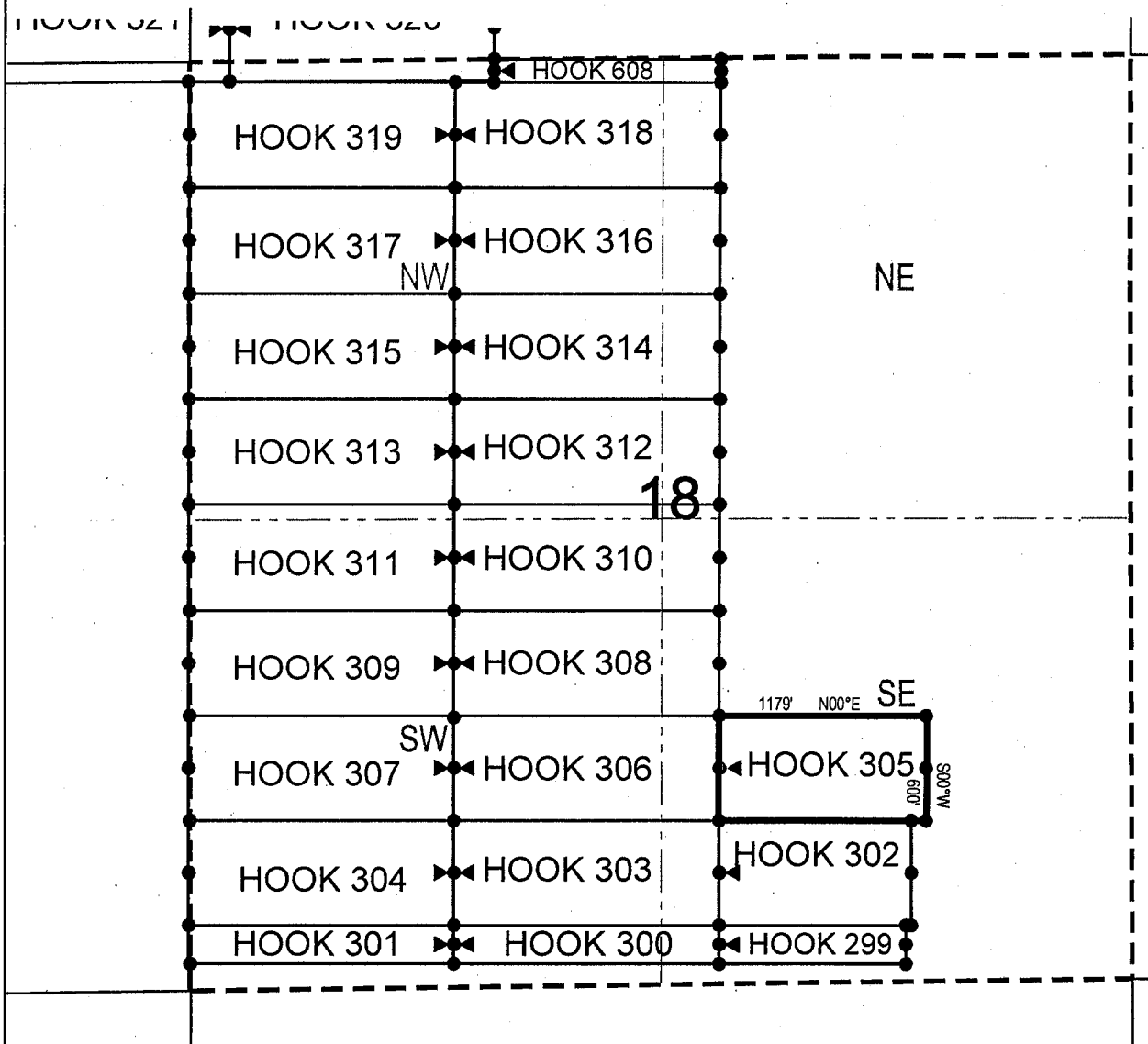
The locality of this claim with reference to some natural object or permanent monument and additional information  
(if any) concerning its locality are as follows: 8978 feet south and 1070 feet west from the northeast corner of  
Section 7, Township 1 North, Range 16 East, to the northeast corner of said claim.

DATED AND POSTED on the ground this 13<sup>th</sup> day of May, 2019

LOCATOR (s) King-Fisher Land Company AGENT: T. Robert Breen   
17505 N 79th Ave Ste 216  
Glendale, AZ 85308  
AZA 37656

AMC455123

# LODE CLAIM LOCATION MAP



● Corner Posts      ▲ Location Monuments      Scale: 1"=1000'




1. The above map depicts the **HOOK 305** Lode Claim, which is located in the SW 1/4 of the SE 1/4, SE 1/4 of the SE 1/4, NE 1/4 of the SE 1/4 and NW 1/4 of the SE 1/4 of Section 18, Township 1 North, Range 16 East, Gila & Salt River Base and Meridian, Gila County, Arizona, Globe Mining District.
2. The type of corner and location monuments used are wood 2"x2"x48" posts and metal tags with location information written thereon.
3. The bearings and distances in degrees and feet between claim corners are as depicted on the above map.

When recorded return to:

King-Fisher Land Company  
17505 N 79th Ave Ste 216  
Glendale, AZ 85308

**LOCATION NOTICE FOR LODE MINING CLAIM**

NOTICE IS HEREBY GIVEN that the HOOK 306  
\_\_\_\_\_ lode mining claim has been located  
by King-Fisher Land Company whose current mailing  
address is 17505 N 79th Ave Ste 216  
Glendale, AZ 85308



The general course of this claim is East/West and it is situated in Gila  
County, Arizona. This claim is 1500 feet in length and 600 feet in width. This claim runs  
from the location monument on which this location notice is posted approximately 1490 feet in a  
easterly direction to the east end line and 10 feet in a westerly direction to the  
west end line. This claim is marked by six monuments, one at each corner and one at the center of each  
end line of the claim.

The location monument on which this notice is posted is situated within Section 18, Township 1  
North, Range 16 East, Gila Salt River Base and Meridian, Arizona and this claim encompasses portions  
of the following quarter section (s), section (s), Township (s) and Range (s) SE 1/4 of the SW 1/4, SW 1/4 of  
the SE 1/4, NW 1/4 of the SE 1/4 and NE 1/4 of the SW 1/4 of Section 18, Township 1 North, Range 16 East,  
Gila & Salt River Base and Meridian, Gila County, Arizona, Globe Mining District.

The locality of this claim with reference to some natural object or permanent monument and additional information  
(if any) concerning its locality are as follows: 8978 feet south and 2249 feet west from the northeast corner of  
Section 7, Township 1 North, Range 16 East, to the northeast corner of said claim.

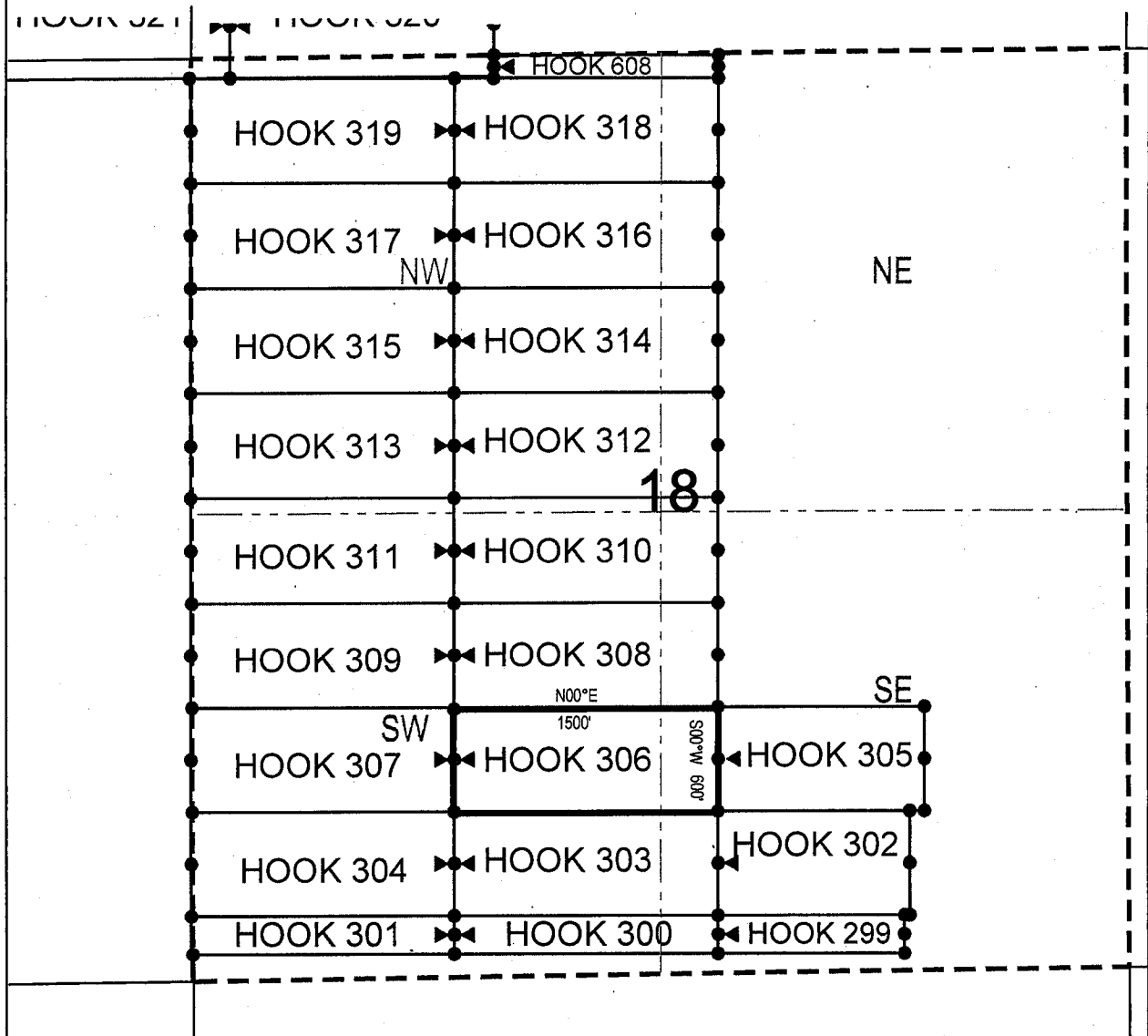
DATED AND POSTED on the ground this 21st day of May, 2019.

LOCATOR (s) King-Fisher Land Company AGENT: T. Robert Breen /   
17505 N 79th Ave Ste 216  
Glendale, AZ 85308

AZA 37656

AMC455724

## LODE CLAIM LOCATION MAP



● Corner Posts      ▲ Location Monuments      Scale: 1"=1000'



1. The above map depicts the **HOOK 306** Lode Claim, which is located in the SE 1/4 of the SW 1/4, SW 1/4 of the SE 1/4, NW 1/4 of the SE 1/4 and NE 1/4 of the SW 1/4 of Section 18, Township 1 North, Range 16 East, Gila & Salt River Base and Meridian, Gila County, Arizona, Globe Mining District.
2. The type of corner and location monuments used are wood 2"x2"x48" posts and metal tags with location information written thereon.
3. The bearings and distances in degrees and feet between claim corners are as depicted on the above map.

When recorded return to:

King-Fisher Land Company  
17505 N 79th Ave Ste 216  
Glendale, AZ 85308

**LOCATION NOTICE FOR LODE MINING CLAIM**

NOTICE IS HEREBY GIVEN that the HOOK 307  
\_\_\_\_\_ lode mining claim has been located  
by King-Fisher Land Company whose current mailing  
address is 17505 N 79th Ave Ste 216  
Glendale, AZ 85308

RECEIVED  
STATE OFFICE  
2019 JUL 16 A 11:01  
PHOENIX, ARIZONA

The general course of this claim is East/West and it is situated in Gila  
County, Arizona. This claim is 1500 feet in length and 600 feet in width. This claim runs  
from the location monument on which this location notice is posted approximately 10 feet in a  
easterly direction to the east end line and 1490 feet in a westerly direction to the  
west end line. This claim is marked by six monuments, one at each corner and one at the center of each  
end line of the claim.

The location monument on which this notice is posted is situated within Section 18, Township 1  
North, Range 16 East, Gila Salt River Base and Meridian, Arizona and this claim encompasses portions  
of the following quarter section (s), section (s), Township (s) and Range (s) SE 1/4 of the SW 1/4, NE 1/4 of  
the SW 1/4, NW 1/4 of the SW 1/4 and SW 1/4 of the SW 1/4 of Section 18, Township 1 North, Range 16  
East, Gila & Salt River Base and Meridian, Gila County, Arizona, Globe Mining District.

The locality of this claim with reference to some natural object or permanent monument and additional information  
(if any) concerning its locality are as follows: 8978 feet south and 3749 feet west from the northeast corner of  
Section 7, Township 1 North, Range 16 East, to the northeast corner of said claim.

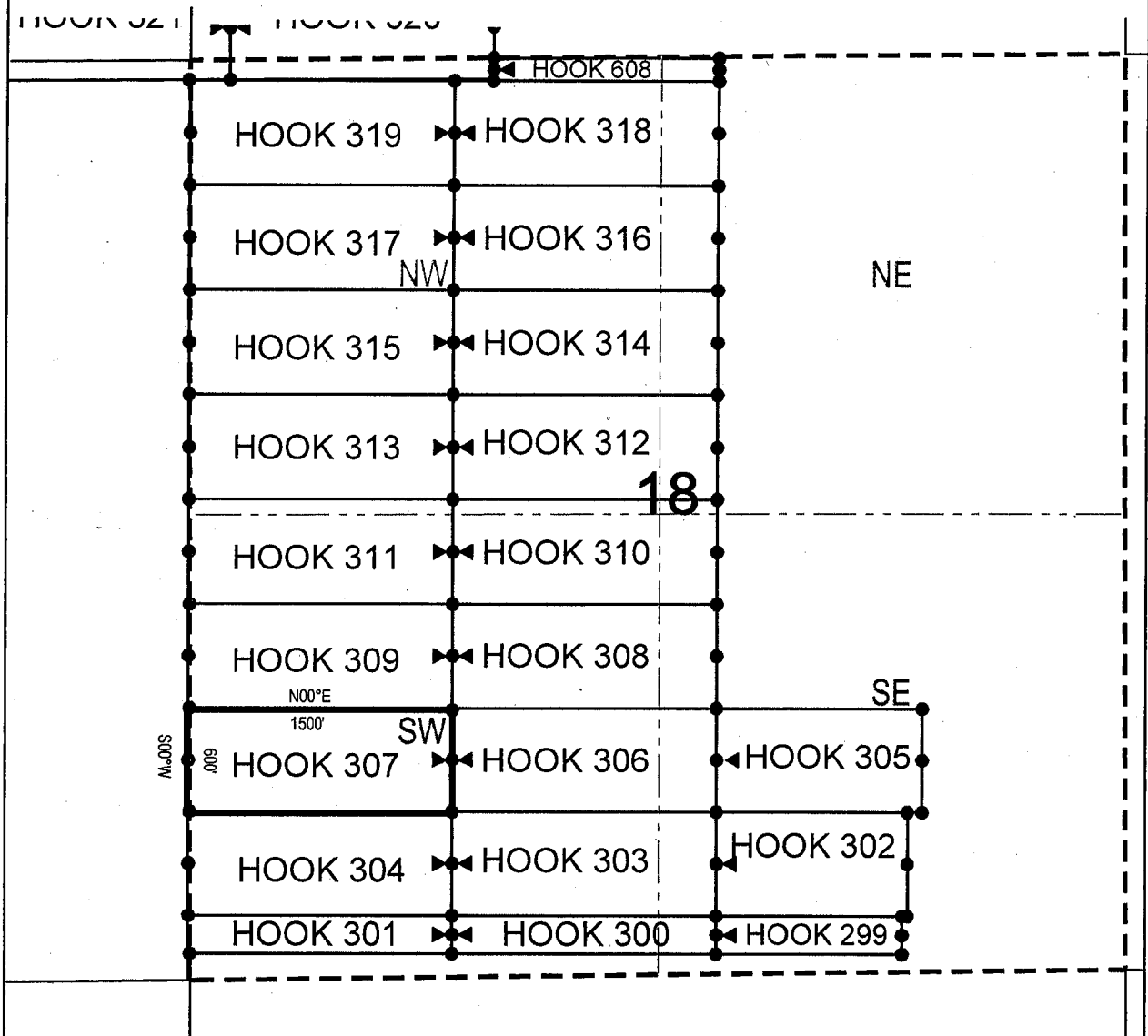
DATED AND POSTED on the ground this 21st day of May, 2019

LOCATOR (s) King-Fisher Land Company AGENT: T. Robert Breen /   
17505 N 79th Ave Ste 216  
Glendale, AZ 85308

AZA 37656    AZA 37691    AZA 37674  
AZA 37693    AZA 37666    AZA 37686  
AZA 37677    AZA 37670

AMC455725

# LODE CLAIM LOCATION MAP



● Corner Posts      ▲ Location Monuments      Scale: 1"=1000'



1. The above map depicts the **HOOK 307** Lode Claim, which is located in the SE 1/4 of the SW 1/4, NE 1/4 of the SW 1/4, NW 1/4 of the SW 1/4 and SW 1/4 of the SW 1/4 of Section 18, Township 1 North, Range 16 East, Gila & Salt River Base and Meridian, Gila County, Arizona, Globe Mining District.
2. The type of corner and location monuments used are wood 2"x2"x48" posts and metal tags with location information written thereon.
3. The bearings and distances in degrees and feet between claim corners are as depicted on the above map.



When recorded return to:

King-Fisher Land Company  
17505 N 79th Ave Ste 216  
Glendale, AZ 85308

**LOCATION NOTICE FOR LODE MINING CLAIM**

NOTICE IS HEREBY GIVEN that the HOOK 308  
\_\_\_\_\_ lode mining claim has been located  
by King-Fisher Land Company whose current mailing  
address is 17505 N 79th Ave Ste 216  
Glendale, AZ 85308

RECEIVED  
AZ STATE OFFICE  
2019 JUL 16 A 11:00  
PHOENIX, ARIZONA

The general course of this claim is East/West and it is situated in Gila  
County, Arizona. This claim is 1500 feet in length and 600 feet in width. This claim runs  
from the location monument on which this location notice is posted approximately 1490 feet in a  
easterly direction to the east end line and 10 feet in a westerly direction to the  
west end line. This claim is marked by six monuments, one at each corner and one at the center of each  
end line of the claim.

The location monument on which this notice is posted is situated within Section 18, Township 1  
North, Range 16 East, Gila Salt River Base and Meridian, Arizona and this claim encompasses portions  
of the following quarter section (s), section (s), Township (s) and Range (s) NE 1/4 of the SW 1/4 and NW 1/4  
of the SE 1/4 of Section 18, Township 1 North, Range 16 East, Gila & Salt River Base and Meridian, Gila  
County, Arizona, Globe Mining District.

The locality of this claim with reference to some natural object or permanent monument and additional information  
(if any) concerning its locality are as follows: 8378 feet south and 2249 feet west from the northeast corner of  
Section 7, Township 1 North, Range 16 East, to the northeast corner of said claim.

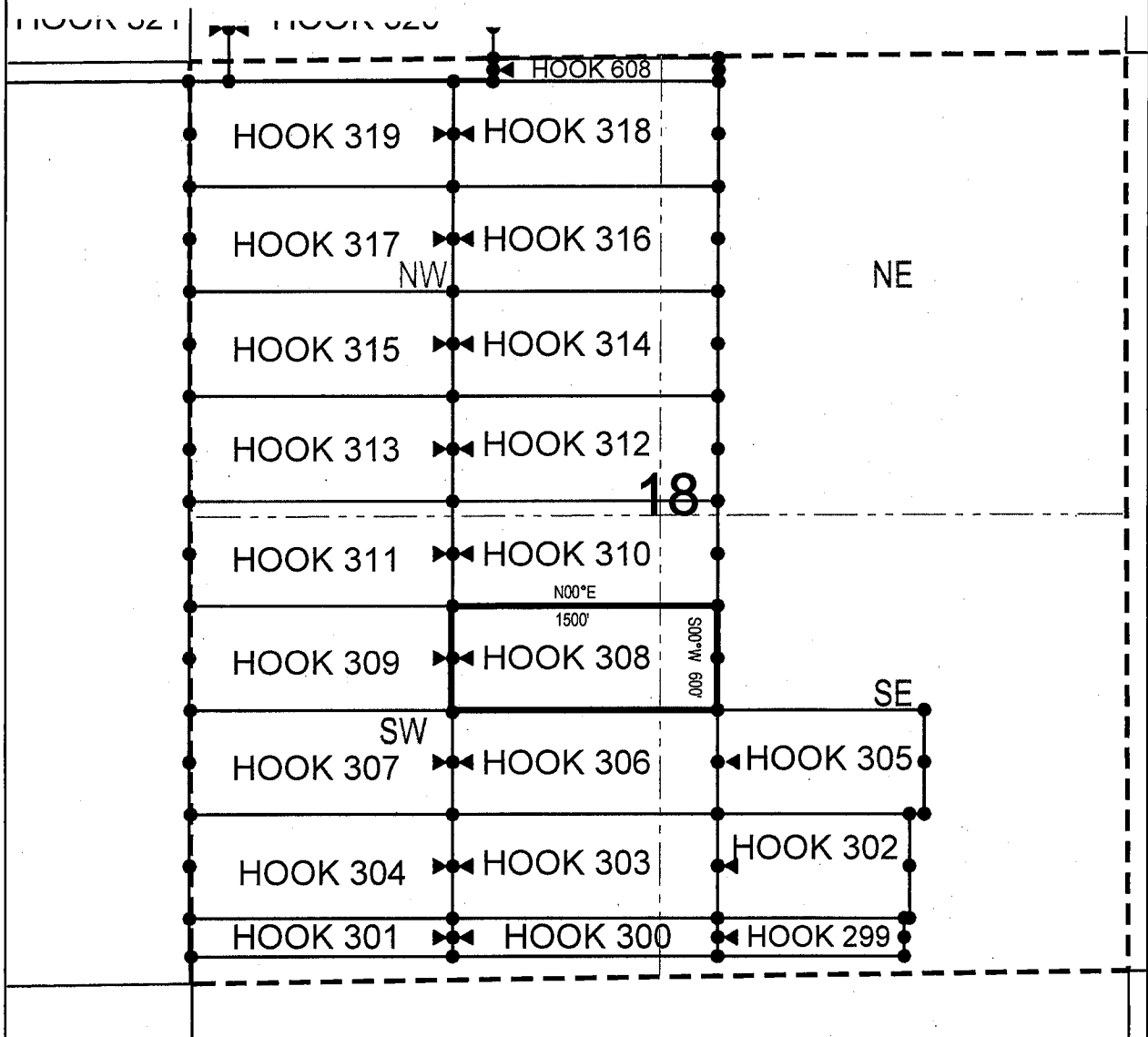
DATED AND POSTED on the ground this 21st day of May, 2019

LOCATOR (s) King-Fisher Land Company AGENT: T. Robert Breen   
17505 N 79th Ave Ste 216  
Glendale, AZ 85308

AZA37656

AMC455726

## LODE CLAIM LOCATION MAP



● Corner Posts      ▲ Location Monuments      Scale: 1"=1000'



1. The above map depicts the **HOOK 308** Lode Claim, which is located in the NE 1/4 of the SW 1/4 and NW 1/4 of the SE 1/4 of Section 18, Township 1 North, Range 16 East, Gila & Salt River Base and Meridian, Gila County, Arizona, Globe Mining District.
2. The type of corner and location monuments used are wood 2"x2"x48" posts and metal tags with location information written thereon.
3. The bearings and distances in degrees and feet between claim corners are as depicted on the above map.

When recorded return to:

King-Fisher Land Company  
17505 N 79th Ave Ste 216  
Glendale, AZ 85308

**LOCATION NOTICE FOR LODE MINING CLAIM**

NOTICE IS HEREBY GIVEN that the HOOK 309  
\_\_\_\_\_ lode mining claim has been located  
by King-Fisher Land Company whose current mailing  
address is 17505 N 79th Ave Ste 216  
Glendale, AZ 85308

RECEIVED  
AZ STATE OFFICE  
2019 JUL 16 A 11:00  
PHOENIX, ARIZONA

The general course of this claim is East/West and it is situated in Gila  
County, Arizona. This claim is 1500 feet in length and 600 feet in width. This claim runs  
from the location monument on which this location notice is posted approximately 10 feet in a  
easterly direction to the east end line and 1490 feet in a westerly direction to the  
west end line. This claim is marked by six monuments, one at each corner and one at the center of each  
end line of the claim.

The location monument on which this notice is posted is situated within Section 18, Township 1  
North, Range 16 East, Gila Salt River Base and Meridian, Arizona and this claim encompasses portions  
of the following quarter section (s), section (s), Township (s) and Range (s) NE 1/4 of the SW 1/4 and NW 1/4  
of the SW 1/4 of Section 18, Township 1 North, Range 16 East, Gila & Salt River Base and Meridian, Gila  
County, Arizona, Globe Mining District.

The locality of this claim with reference to some natural object or permanent monument and additional information  
(if any) concerning its locality are as follows: 8378 feet south and 3749 feet west from the northeast corner of  
Section 7, Township 1 North, Range 16 East, to the northeast corner of said claim.

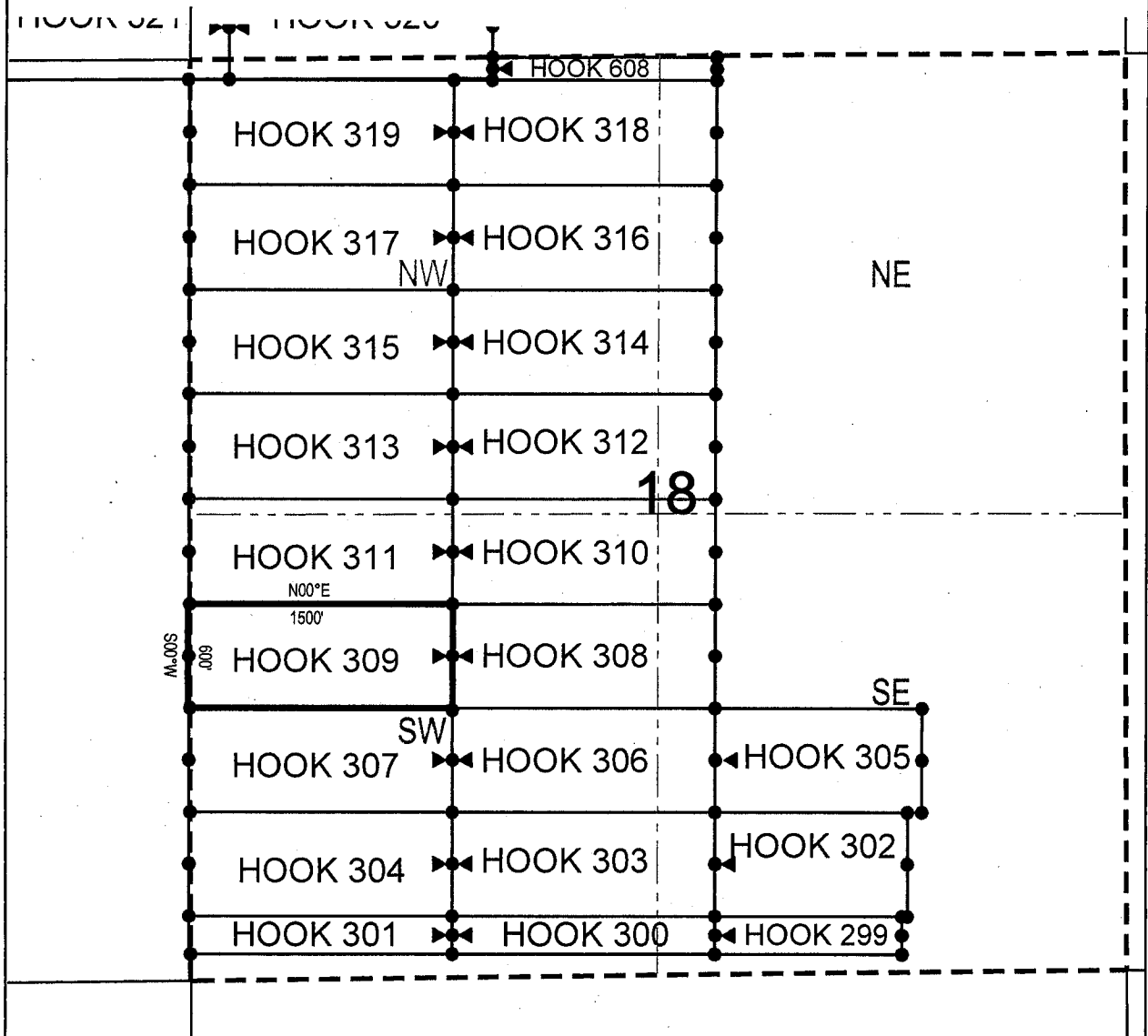
DATED AND POSTED on the ground this 21st day of May, 2019

LOCATOR (s) King-Fisher Land Company AGENT: T. Robert Breen   
17505 N 79th Ave Ste 216  
Glendale, AZ 85308

AZA 37656

AMC 4551271

# LODE CLAIM LOCATION MAP



● Corner Posts      ▲ Location Monuments      Scale: 1"=1000'



1. The above map depicts the **HOOK 309** Lode Claim, which is located in the NE 1/4 of the SW 1/4 and NW 1/4 of the SW 1/4 of Section 18, Township 1 North, Range 16 East, Gila & Salt River Base and Meridian, Gila County, Arizona, Globe Mining District.
2. The type of corner and location monuments used are wood 2"x2"x48" posts and metal tags with location information written thereon.
3. The bearings and distances in degrees and feet between claim corners are as depicted on the above map.

When recorded return to:

King-Fisher Land Company  
17505 N 79th Ave Ste 216  
Glendale, AZ 85308

**LOCATION NOTICE FOR LODE MINING CLAIM**

NOTICE IS HEREBY GIVEN that the HOOK 310  
\_\_\_\_\_ lode mining claim has been located  
by King-Fisher Land Company whose current mailing  
address is 17505 N 79th Ave Ste 216  
Glendale, AZ 85308

RECEIVED  
AZ STATE OFFICE  
2019 JUL 16 A 11:00  
PHOENIX, ARIZONA

The general course of this claim is East/West and it is situated in Gila  
County, Arizona. This claim is 1500 feet in length and 600 feet in width. This claim runs  
from the location monument on which this location notice is posted approximately 1490 feet in a  
easterly direction to the east end line and 10 feet in a westerly direction to the  
west end line. This claim is marked by six monuments, one at each corner and one at the center of each  
end line of the claim.

The location monument on which this notice is posted is situated within Section 18, Township 1  
North, Range 16 East, Gila Salt River Base and Meridian, Arizona and this claim encompasses portions  
of the following quarter section (s), section (s), Township (s) and Range (s) NE 1/4 of the SW 1/4, NW 1/4 of  
the SE 1/4, SW 1/4 of the NE 1/4 and SE 1/4 of the NW 1/4 of Section 18, Township 1 North, Range 16 East,  
Gila & Salt River Base and Meridian, Gila County, Arizona, Globe Mining District.

The locality of this claim with reference to some natural object or permanent monument and additional information  
(if any) concerning its locality are as follows: 7778 feet south and 2249 feet west from the northeast corner of  
Section 7, Township 1 North, Range 16 East, to the northeast corner of said claim.

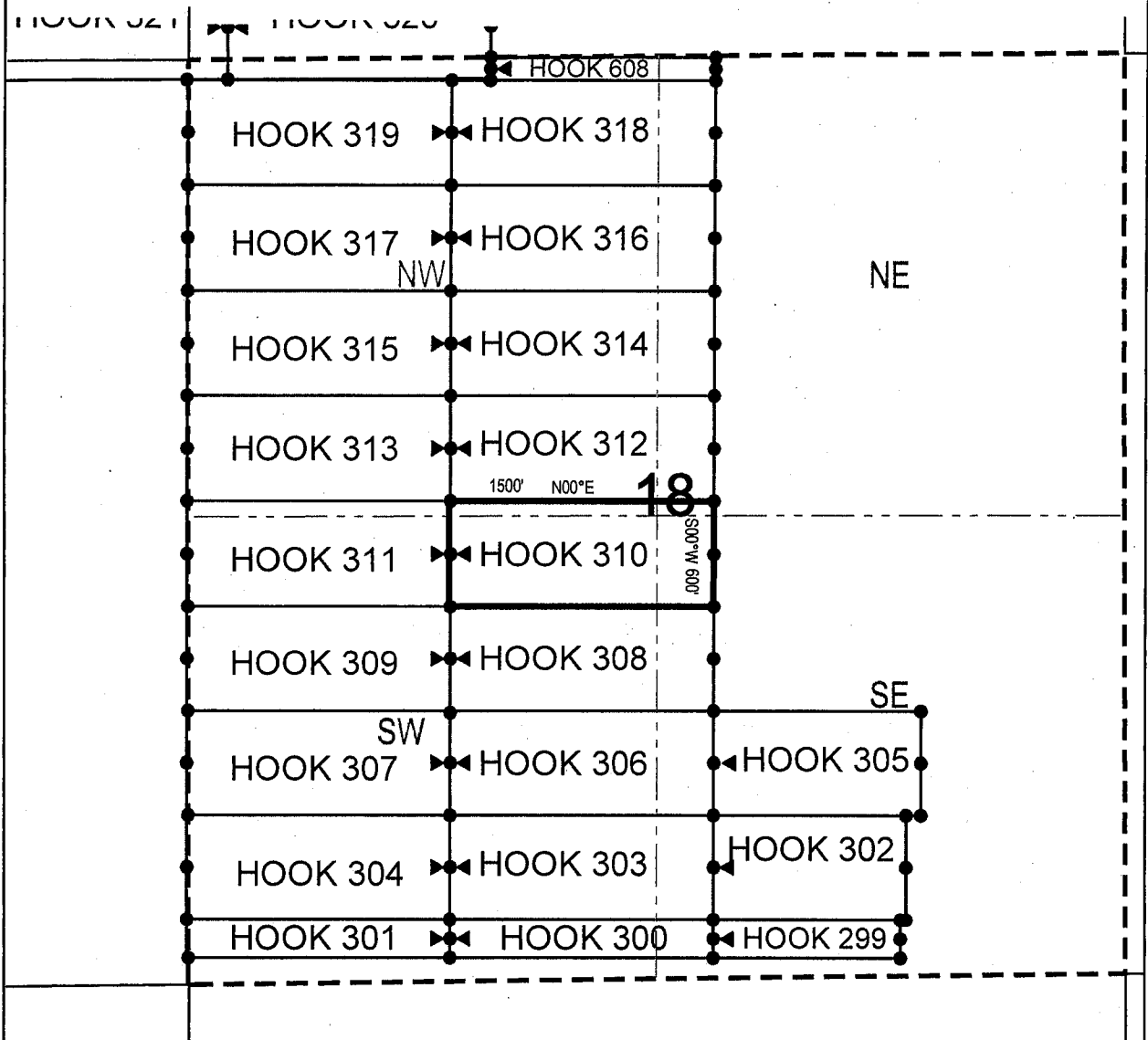
DATED AND POSTED on the ground this 21st day of May, 2019

LOCATOR (s) King-Fisher Land Company AGENT: T. Robert Breen   
17505 N 79th Ave Ste 216  
Glendale, AZ 85308

424 37656

AMC455128

# LODE CLAIM LOCATION MAP



● Corner Posts      ▲ Location Monuments      Scale: 1"=1000'



1. The above map depicts the **HOOK 310** Lode Claim, which is located in the NE 1/4 of the SW 1/4, NW 1/4 of the SE 1/4, SW 1/4 of the NE 1/4 and SE 1/4 of the NW 1/4 of Section 18, Township 1 North, Range 16 East, Gila & Salt River Base and Meridian, Gila County, Arizona, Globe Mining District.
2. The type of corner and location monuments used are wood 2"x2"x48" posts and metal tags with location information written thereon.
3. The bearings and distances in degrees and feet between claim corners are as depicted on the above map.

When recorded return to:  
King-Fisher Land Company  
17505 N 79th Ave Ste 216  
Glendale, AZ 85308

**LOCATION NOTICE FOR LODE MINING CLAIM**

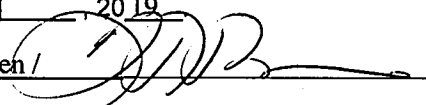
NOTICE IS HEREBY GIVEN that the HOOK 311  
\_\_\_\_\_ lode mining claim has been located  
by King-Fisher Land Company whose current mailing  
address is 17505 N 79th Ave Ste 216  
Glendale, AZ 85308

RECEIVED  
STATE OFFICE  
2019 JUL 16 A 10:59  
PHOENIX, ARIZONA

The general course of this claim is East/West and it is situated in Gila  
County, Arizona. This claim is 1500 feet in length and 600 feet in width. This claim runs  
from the location monument on which this location notice is posted approximately 10 feet in a  
easterly direction to the east end line and 1490 feet in a westerly direction to the  
west end line. This claim is marked by six monuments, one at each corner and one at the center of each  
end line of the claim.

The location monument on which this notice is posted is situated within Section 18, Township 1  
North, Range 16 East, Gila Salt River Base and Meridian, Arizona and this claim encompasses portions  
of the following quarter section (s), section (s), Township (s) and Range (s) NE 1/4 of the SW 1/4, SE 1/4 of  
the NW 1/4, SW 1/4 of the NW 1/4 and NW 1/4 of the SW 1/4 of Section 18, Township 1 North, Range 16  
East, Gila & Salt River Base and Meridian, Gila County, Arizona, Globe Mining District.

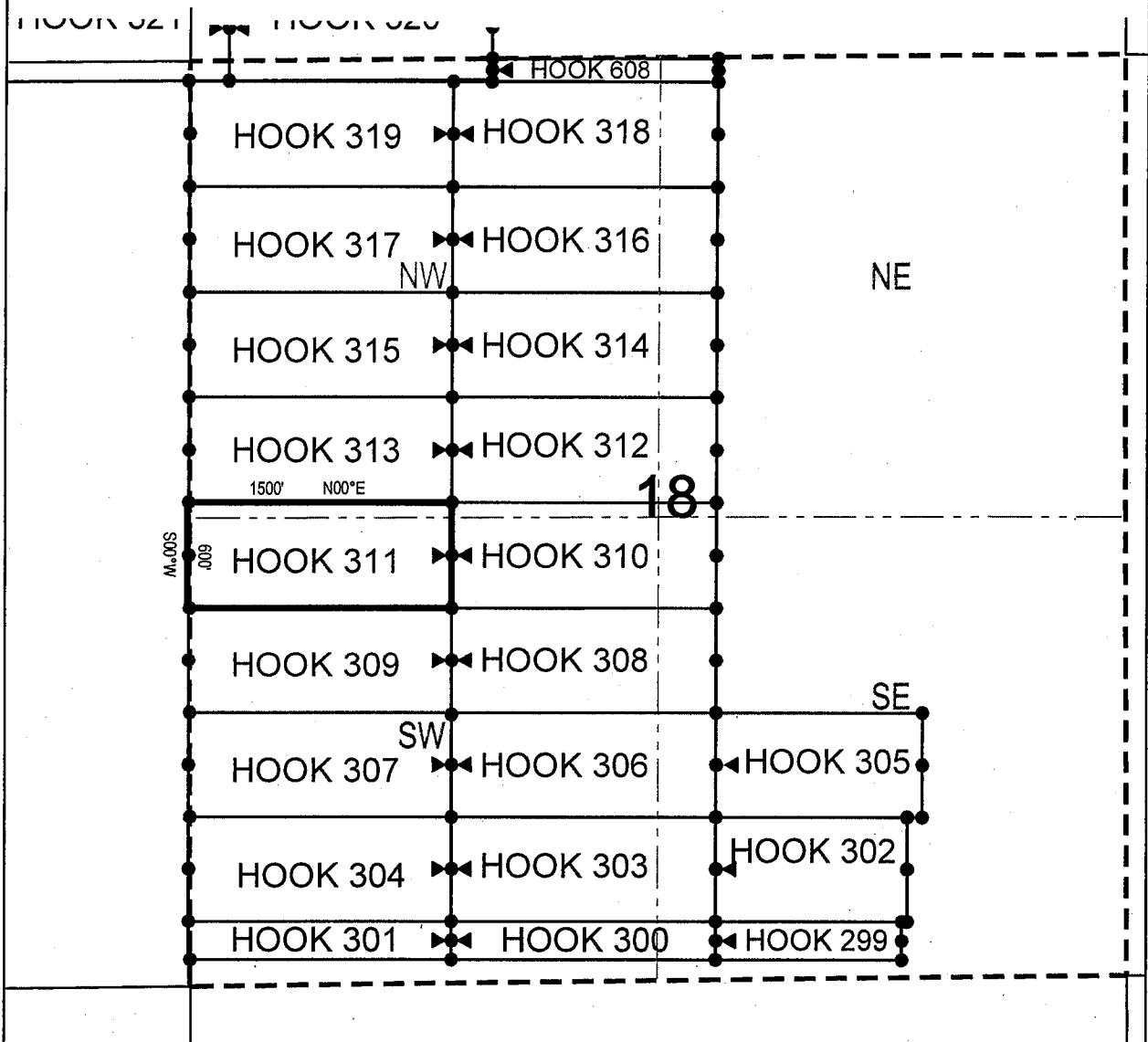
The locality of this claim with reference to some natural object or permanent monument and additional information  
(if any) concerning its locality are as follows: 7778 feet south and 3749 feet west from the northeast corner of  
Section 7, Township 1 North, Range 16 East, to the northeast corner of said claim.

DATED AND POSTED on the ground this 14th day of May, 2019  
LOCATOR (s) King-Fisher Land Company AGENT: T. Robert Breen /   
17505 N 79th Ave Ste 216  
Glendale, AZ 85308

AZA 37656

AMC 455729

# LODE CLAIM LOCATION MAP



● Corner Posts      ▲ Location Monuments      Scale: 1"=1000'



1. The above map depicts the **HOOK 311** Lode Claim, which is located in the NE 1/4 of the SW 1/4, SE 1/4 of the NW 1/4, SW 1/4 of the NW 1/4 and NW 1/4 of the SW 1/4 of Section 18, Township 1 North, Range 16 East, Gila & Salt River Base and Meridian, Gila County, Arizona, Globe Mining District.
2. The type of corner and location monuments used are wood 2"x2"x48" posts and metal tags with location information written thereon.
3. The bearings and distances in degrees and feet between claim corners are as depicted on the above map.



When recorded return to:

King-Fisher Land Company  
17505 N 79th Ave Ste 216  
Glendale, AZ 85308

**LOCATION NOTICE FOR LODE MINING CLAIM**

NOTICE IS HEREBY GIVEN that the HOOK 312  
\_\_\_\_\_ lode mining claim has been located  
by King-Fisher Land Company whose current mailing  
address is 17505 N 79th Ave Ste 216  
Glendale, AZ 85308

RECEIVED  
STATE OFFICE  
2019 JUL 16 A 10:59  
PHOENIX, ARIZONA

The general course of this claim is East/West and it is situated in Gila  
County, Arizona. This claim is 1500 feet in length and 600 feet in width. This claim runs  
from the location monument on which this location notice is posted approximately 1490 feet in a  
easterly direction to the east end line and 10 feet in a westerly direction to the  
west end line. This claim is marked by six monuments, one at each corner and one at the center of each  
end line of the claim.

The location monument on which this notice is posted is situated within Section 18, Township 1  
North, Range 16 East, Gila Salt River Base and Meridian, Arizona and this claim encompasses portions  
of the following quarter section (s), section (s), Township (s) and Range (s) SE 1/4 of the NW 1/4 and SW 1/4  
of the NE 1/4 of Section 18, Township 1 North, Range 16 East, Gila & Salt River Base and Meridian, Gila  
County, Arizona, Globe Mining District.

The locality of this claim with reference to some natural object or permanent monument and additional information  
(if any) concerning its locality are as follows: 7178 feet south and 2249 feet west from the northeast corner of  
Section 7, Township 1 North, Range 16 East, to the northeast corner of said claim.

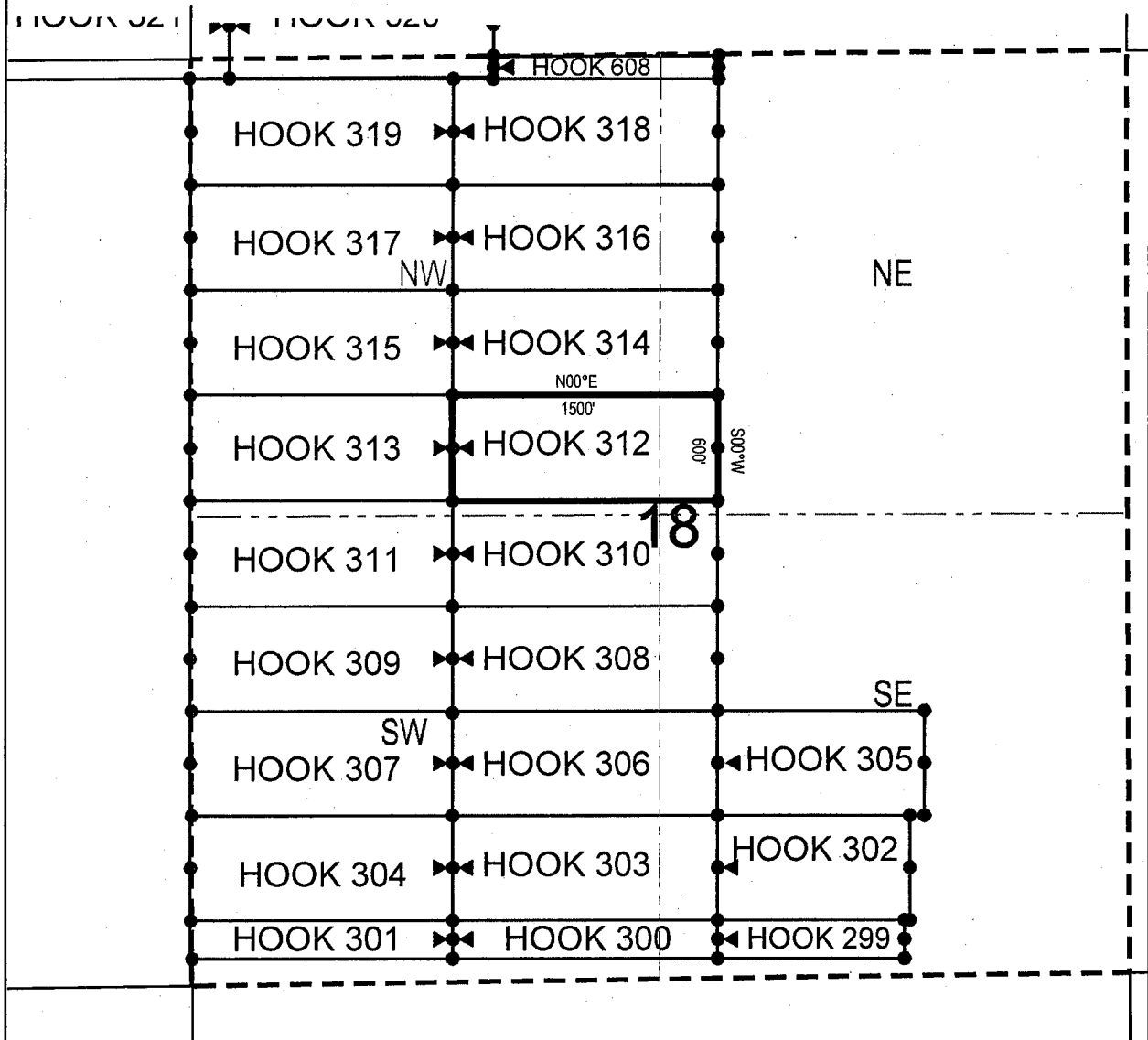
DATED AND POSTED on the ground this 14th day of May, 2019

LOCATOR (s) King-Fisher Land Company AGENT: T. Robert Breen /   
17505 N 79th Ave Ste 216  
Glendale, AZ 85308

AZA 37656

AMC455130

## LODE CLAIM LOCATION MAP



● Corner Posts      ▲ Location Monuments      Scale: 1"=1000'



1. The above map depicts the **HOOK 312** Lode Claim, which is located in the SE 1/4 of the NW 1/4 and SW 1/4 of the NE 1/4 of Section 18, Township 1 North, Range 16 East, Gila & Salt River Base and Meridian, Gila County, Arizona, Globe Mining District.
2. The type of corner and location monuments used are wood 2"x2"x48" posts and metal tags with location information written thereon.
3. The bearings and distances in degrees and feet between claim corners are as depicted on the above map.

When recorded return to:  
King-Fisher Land Company  
17505 N 79th Ave Ste 216  
Glendale, AZ 85308

**LOCATION NOTICE FOR LODE MINING CLAIM**

NOTICE IS HEREBY GIVEN that the HOOK 313  
\_\_\_\_\_ lode mining claim has been located  
by King-Fisher Land Company whose current mailing  
address is 17505 N 79th Ave Ste 216  
Glendale, AZ 85308

RECEIVED  
ARIZONA STATE OFFICE  
2019 JUL 16 A 10:59  
PHOENIX, ARIZONA

The general course of this claim is East/West and it is situated in Gila  
County, Arizona. This claim is 1500 feet in length and 600 feet in width. This claim runs  
from the location monument on which this location notice is posted approximately 10 feet in a  
easterly direction to the east end line and 1490 feet in a westerly direction to the  
west end line. This claim is marked by six monuments, one at each corner and one at the center of each  
end line of the claim.

The location monument on which this notice is posted is situated within Section 18, Township 1  
North, Range 16 East, Gila Salt River Base and Meridian, Arizona and this claim encompasses portions  
of the following quarter section (s), section (s), Township (s) and Range (s) SE 1/4 of the NW 1/4 and SW 1/4  
of the NW 1/4 of Section 18, Township 1 North, Range 16 East, Gila & Salt River Base and Meridian, Gila  
County, Arizona, Globe Mining District.

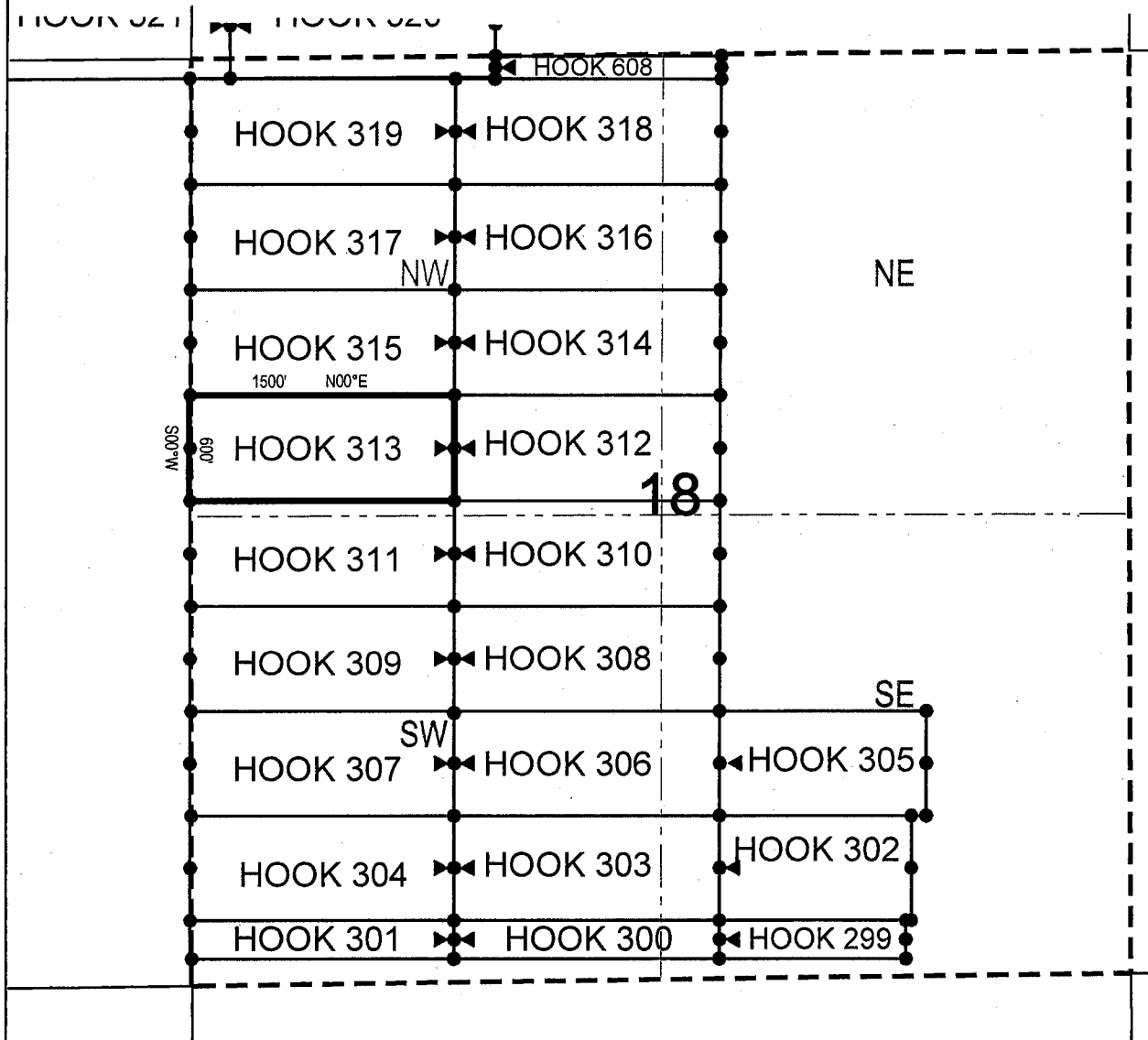
The locality of this claim with reference to some natural object or permanent monument and additional information  
(if any) concerning its locality are as follows: 7178 feet south and 3749 feet west from the northeast corner of  
Section 7, Township 1 North, Range 16 East, to the northeast corner of said claim.

DATED AND POSTED on the ground this 14<sup>th</sup> day of May, 2019  
LOCATOR (s) King-Fisher Land Company AGENT: T. Robert Breen [Signature]  
17505 N 79th Ave Ste 216  
Glendale, AZ 85308

AZA 37656

AMC455731

## LODE CLAIM LOCATION MAP



● Corner Posts      ▲ Location Monuments      Scale: 1"=1000'



1. The above map depicts the **HOOK 313** Lode Claim, which is located in the SE 1/4 of the NW 1/4 and SW 1/4 of the NW 1/4 of Section 18, Township 1 North, Range 16 East, Gila & Salt River Base and Meridian, Gila County, Arizona, Globe Mining District.
2. The type of corner and location monuments used are wood 2"x2"x48" posts and metal tags with location information written thereon.
3. The bearings and distances in degrees and feet between claim corners are as depicted on the above map.

When recorded return to:

King-Fisher Land Company  
17505 N 79th Ave Ste 216  
Glendale, AZ 85308

**LOCATION NOTICE FOR LODE MINING CLAIM**


NOTICE IS HEREBY GIVEN that the HOOK 314  
\_\_\_\_\_ lode mining claim has been located  
by King-Fisher Land Company whose current mailing  
address is 17505 N 79th Ave Ste 216  
Glendale, AZ 85308

RECEIVED  
AZ STATE OFFICE  
2019 JUL 16 A 10:59  
PHOENIX, ARIZONA

The general course of this claim is East/West and it is situated in Gila  
County, Arizona. This claim is 1500 feet in length and 600 feet in width. This claim runs  
from the location monument on which this location notice is posted approximately 1490 feet in a  
easterly direction to the east end line and 10 feet in a westerly direction to the  
west end line. This claim is marked by six monuments, one at each corner and one at the center of each  
end line of the claim.

The location monument on which this notice is posted is situated within Section 18, Township 1  
North, Range 16 East, Gila Salt River Base and Meridian, Arizona and this claim encompasses portions  
of the following quarter section (s), section (s), Township (s) and Range (s) SE 1/4 of the NW 1/4 and SW 1/4  
of the NE 1/4 of Section 18, Township 1 North, Range 16 East, Gila & Salt River Base and Meridian, Gila  
County, Arizona, Globe Mining District.

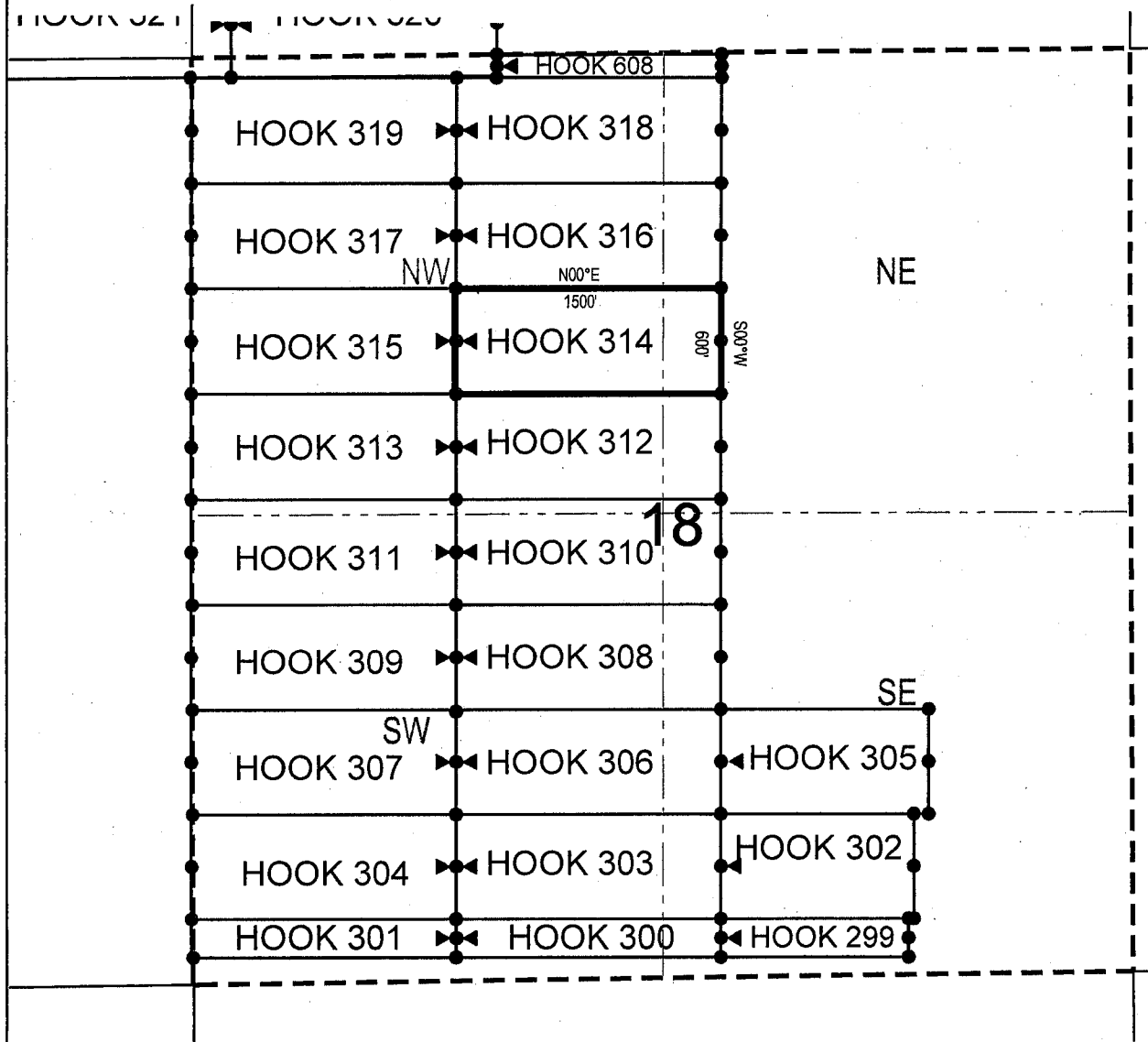
The locality of this claim with reference to some natural object or permanent monument and additional information  
(if any) concerning its locality are as follows: 6578 feet south and 2249 feet west from the northeast corner of  
Section 7, Township 1 North, Range 16 East, to the northeast corner of said claim.

DATED AND POSTED on the ground this 14<sup>th</sup> day of May, 2019  
LOCATOR (s) King-Fisher Land Company AGENT: T. Robert Breen /   
17505 N 79th Ave Ste 216  
Glendale, AZ 85308

AZA 37656

AMC455132

## LODE CLAIM LOCATION MAP



● Corner Posts      ▲ Location Monuments      Scale: 1"=1000'



1. The above map depicts the **HOOK 314** Lode Claim, which is located in the SE 1/4 of the NW 1/4 and SW 1/4 of the NE 1/4 of Section 18, Township 1 North, Range 16 East, Gila & Salt River Base and Meridian, Gila County, Arizona, Globe Mining District.
2. The type of corner and location monuments used are wood 2"x2"x48" posts and metal tags with location information written thereon.
3. The bearings and distances in degrees and feet between claim corners are as depicted on the above map.

When recorded return to:

King-Fisher Land Company  
17505 N 79th Ave Ste 216  
Glendale, AZ 85308

**LOCATION NOTICE FOR LODE MINING CLAIM**

NOTICE IS HEREBY GIVEN that the HOOK 315  
\_\_\_\_\_ lode mining claim has been located  
by King-Fisher Land Company whose current mailing  
address is 17505 N 79th Ave Ste 216  
Glendale, AZ 85308

RECEIVED  
AZ STATE OFFICE  
2019 JUL 16 A 10: 59  
PHOENIX, ARIZONA

The general course of this claim is East/West and it is situated in Gila  
County, Arizona. This claim is 1500 feet in length and 600 feet in width. This claim runs  
from the location monument on which this location notice is posted approximately 10 feet in a  
easterly direction to the east end line and 1490 feet in a westerly direction to the  
west end line. This claim is marked by six monuments, one at each corner and one at the center of each  
end line of the claim.

The location monument on which this notice is posted is situated within Section 18, Township 1  
North, Range 16 East, Gila Salt River Base and Meridian, Arizona and this claim encompasses portions  
of the following quarter section (s), section (s), Township (s) and Range (s) SE 1/4 of the NW 1/4 and SW 1/4  
of the NW 1/4 of Section 18, Township 1 North, Range 16 East, Gila & Salt River Base and Meridian, Gila  
County, Arizona, Globe Mining District.

The locality of this claim with reference to some natural object or permanent monument and additional information  
(if any) concerning its locality are as follows: 6578 feet south and 3749 feet west from the northeast corner of  
Section 7, Township 1 North, Range 16 East, to the northeast corner of said claim.

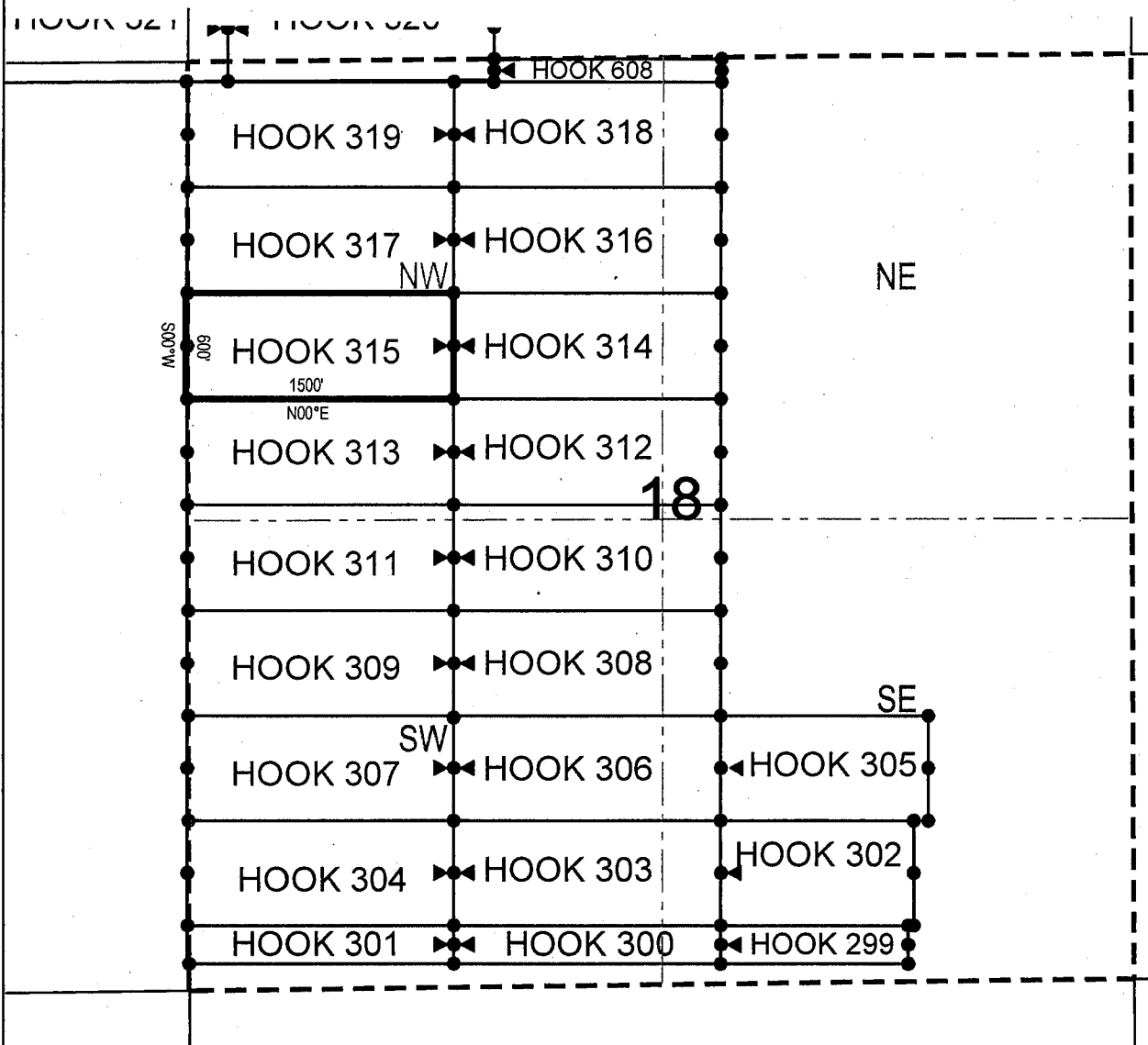
DATED AND POSTED on the ground this 14th day of May, 2019.

LOCATOR (s) King-Fisher Land Company AGENT: T. Robert Breen   
17505 N 79th Ave Ste 216  
Glendale, AZ 85308

AZA 37656

AMC455133

# LODE CLAIM LOCATION MAP



● Corner Posts      ▲ Location Monuments      Scale: 1"=1000'



1. The above map depicts the **HOOK 315** Lode Claim, which is located in the SE 1/4 of the NW 1/4 and SW 1/4 of the NW 1/4 of Section 18, Township 1 North, Range 16 East, Gila & Salt River Base and Meridian, Gila County, Arizona, Globe Mining District.
2. The type of corner and location monuments used are wood 2"x2"x48" posts and metal tags with location information written thereon.
3. The bearings and distances in degrees and feet between claim corners are as depicted on the above map.

*Handwritten signature or initials*



When recorded return to:  
King-Fisher Land Company  
17505 N 79th Ave Ste 216  
Glendale, AZ 85308

**LOCATION NOTICE FOR LODE MINING CLAIM**


NOTICE IS HEREBY GIVEN that the HOOK 316  
\_\_\_\_\_ lode mining claim has been located  
by King-Fisher Land Company whose current mailing  
address is 17505 N 79th Ave Ste 216  
Glendale, AZ 85308

RECEIVED  
AZ STATE OFFICE  
2019 JUL 16 A 10:59  
PHOENIX, ARIZONA

The general course of this claim is East/West and it is situated in Gila  
County, Arizona. This claim is 1500 feet in length and 600 feet in width. This claim runs  
from the location monument on which this location notice is posted approximately 1490 feet in a  
easterly direction to the east end line and 10 feet in a westerly direction to the  
west end line. This claim is marked by six monuments, one at each corner and one at the center of each  
end line of the claim.

The location monument on which this notice is posted is situated within Section 18, Township 1  
North, Range 16 East, Gila Salt River Base and Meridian, Arizona and this claim encompasses portions  
of the following quarter section (s), section (s), Township (s) and Range (s) NE 1/4 of the NW 1/4 and NW 1/4  
of the NE 1/4 of Section 18, Township 1 North, Range 16 East, Gila & Salt River Base and Meridian, Gila  
County, Arizona, Globe Mining District.

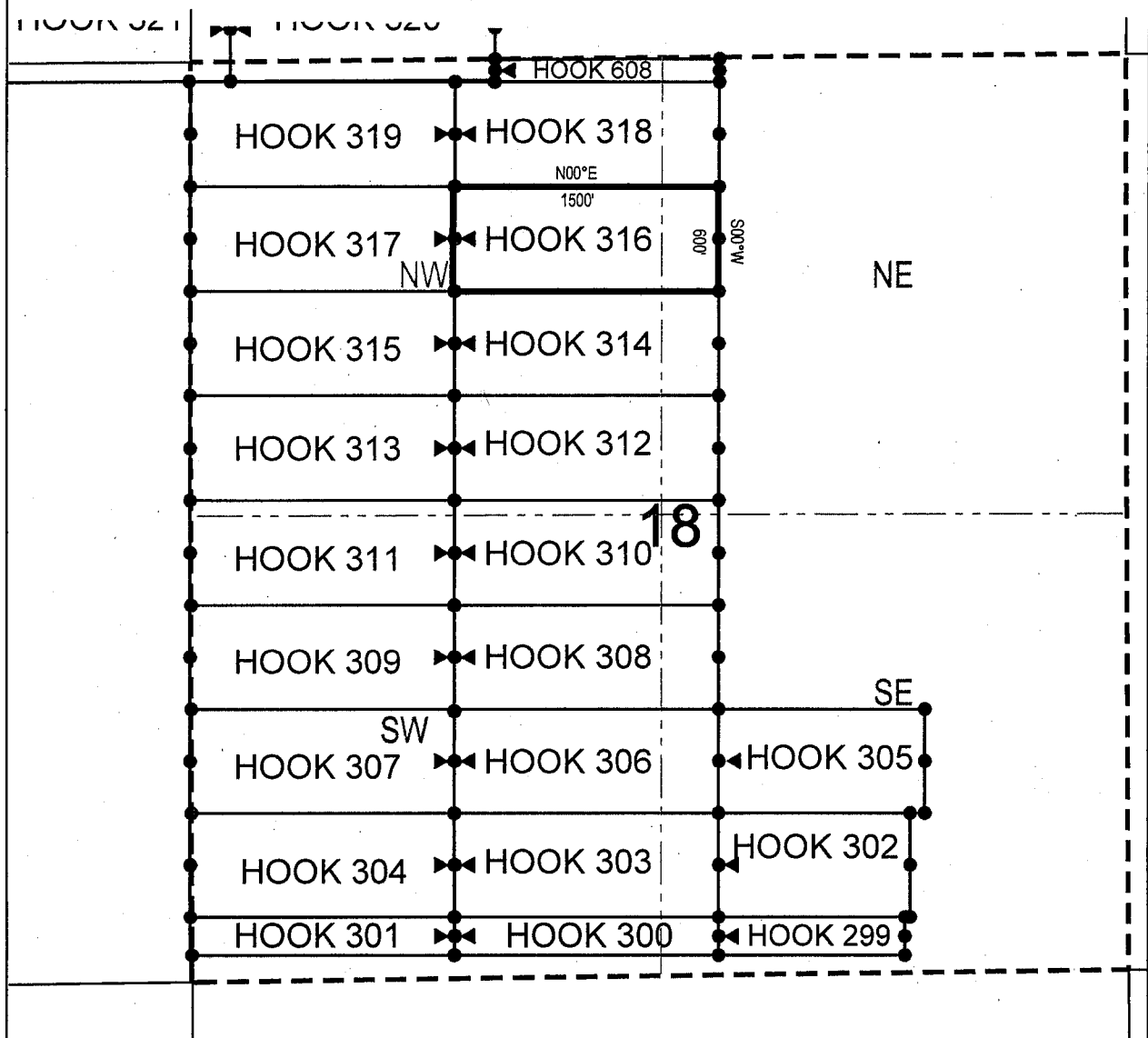
The locality of this claim with reference to some natural object or permanent monument and additional information  
(if any) concerning its locality are as follows: 5978 feet south and 2249 feet west from the northeast corner of  
Section 7, Township 1 North, Range 16 East, to the northeast corner of said claim.

DATED AND POSTED on the ground this 14th day of May, 2019  
LOCATOR (s) King-Fisher Land Company AGENT: T. Robert Breen /   
17505 N 79th Ave Ste 216  
Glendale, AZ 85308

AZA 37656

AMC455134

## LODE CLAIM LOCATION MAP



● Corner Posts      ▲ Location Monuments      Scale: 1"=1000'



1. The above map depicts the **HOOK 316** Lode Claim, which is located in the NE 1/4 of the NW 1/4 and NW 1/4 of the NE 1/4 of Section 18, Township 1 North, Range 16 East, Gila & Salt River Base and Meridian, Gila County, Arizona, Globe Mining District.
2. The type of corner and location monuments used are wood 2"x2"x48" posts and metal tags with location information written thereon.
3. The bearings and distances in degrees and feet between claim corners are as depicted on the above map.

When recorded return to:

King-Fisher Land Company  
17505 N 79th Ave Ste 216  
Glendale, AZ 85308

**LOCATION NOTICE FOR LODE MINING CLAIM**


NOTICE IS HEREBY GIVEN that the HOOK 317  
\_\_\_\_\_ lode mining claim has been located  
by King-Fisher Land Company whose current mailing  
address is 17505 N 79th Ave Ste 216  
Glendale, AZ 85308

RECEIVED  
AZ STATE OFFICE  
2019 JUL 16 A 10:58  
PHOENIX, ARIZONA

The general course of this claim is East/West and it is situated in Gila  
County, Arizona. This claim is 1500 feet in length and 600 feet in width. This claim runs  
from the location monument on which this location notice is posted approximately 10 feet in a  
easterly direction to the east end line and 1490 feet in a westerly direction to the  
west end line. This claim is marked by six monuments, one at each corner and one at the center of each  
end line of the claim.

The location monument on which this notice is posted is situated within Section 18, Township 1  
North, Range 16 East, Gila Salt River Base and Meridian, Arizona and this claim encompasses portions  
of the following quarter section (s), section (s), Township (s) and Range (s) NE 1/4 of the NW 1/4 and NW 1/4  
of the NW 1/4 of Section 18, Township 1 North, Range 16 East, Gila & Salt River Base and Meridian, Gila  
County, Arizona, Globe Mining District.

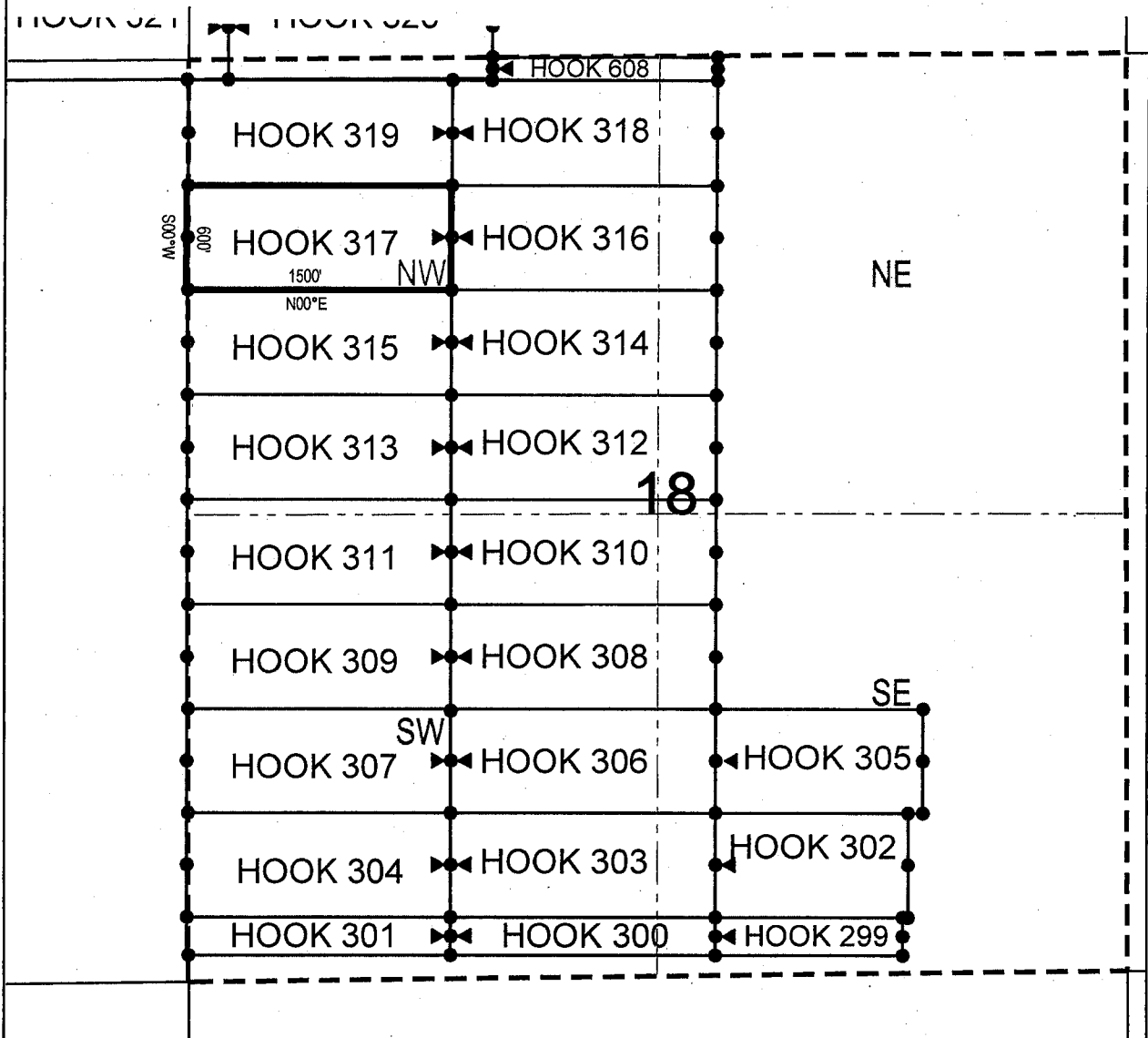
The locality of this claim with reference to some natural object or permanent monument and additional information  
(if any) concerning its locality are as follows: 5978 feet south and 3749 feet west from the northeast corner of  
Section 7, Township 1 North, Range 16 East, to the northeast corner of said claim.

DATED AND POSTED on the ground this 14<sup>th</sup> day of May 2019  
LOCATOR (s) King-Fisher Land Company AGENT: T. Robert Breen /   
17505 N 79th Ave Ste 216  
Glendale, AZ 85308

AZA 37656

AMC455735

# LODE CLAIM LOCATION MAP



● Corner Posts      ▲ Location Monuments      Scale: 1"=1000'



1. The above map depicts the **HOOK 317** Lode Claim, which is located in the NE 1/4 of the NW 1/4 and NW 1/4 of the NW 1/4 of Section 18, Township 1 North, Range 16 East, Gila & Salt River Base and Meridian, Gila County, Arizona, Globe Mining District.
2. The type of corner and location monuments used are wood 2"x2"x48" posts and metal tags with location information written thereon.
3. The bearings and distances in degrees and feet between claim corners are as depicted on the above map.

When recorded return to:

King-Fisher Land Company  
17505 N 79th Ave Ste 216  
Glendale, AZ 85308

**LOCATION NOTICE FOR LODE MINING CLAIM**


NOTICE IS HEREBY GIVEN that the HOOK 318  
\_\_\_\_\_ lode mining claim has been located  
by King-Fisher Land Company whose current mailing  
address is 17505 N 79th Ave Ste 216  
Glendale, AZ 85308

RECEIVED  
STATE OFFICE  
2019 JUL 16 A 10:58  
PHOENIX, ARIZONA

The general course of this claim is East/West and it is situated in Gila  
County, Arizona. This claim is 1500 feet in length and 600 feet in width. This claim runs  
from the location monument on which this location notice is posted approximately 1490 feet in a  
easterly direction to the east end line and 10 feet in a westerly direction to the  
west end line. This claim is marked by six monuments, one at each corner and one at the center of each  
end line of the claim.

The location monument on which this notice is posted is situated within Section 18, Township 1  
North, Range 16 East, Gila Salt River Base and Meridian, Arizona and this claim encompasses portions  
of the following quarter section (s), section (s), Township (s) and Range (s) NE 1/4 of the NW 1/4 and NW 1/4  
of the NE 1/4 of Section 18, Township 1 North, Range 16 East, Gila & Salt River Base and Meridian, Gila  
County, Arizona, Globe Mining District.

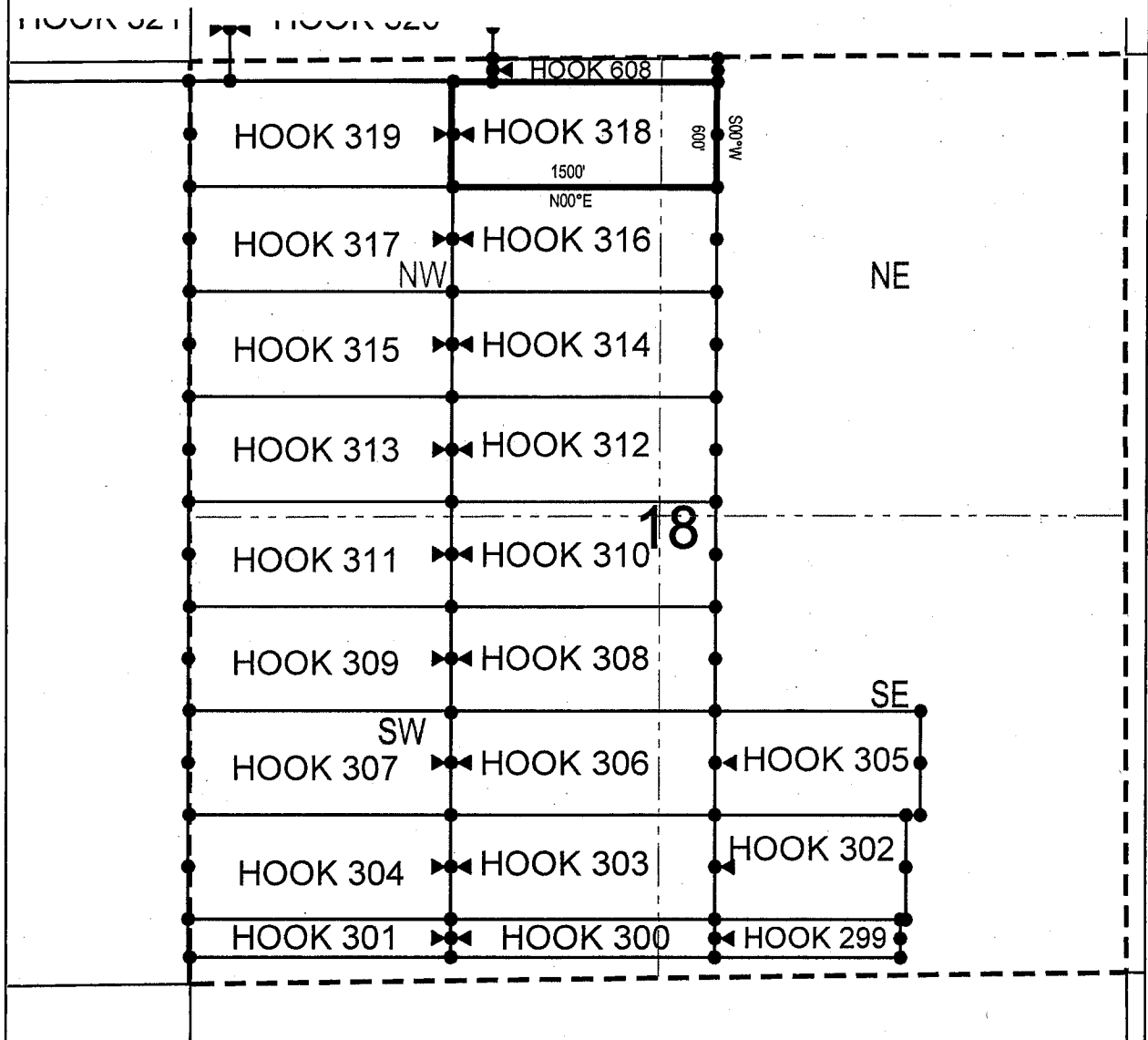
The locality of this claim with reference to some natural object or permanent monument and additional information  
(if any) concerning its locality are as follows: 5378 feet south and 2249 feet west from the northeast corner of  
Section 7, Township 1 North, Range 16 East, to the northeast corner of said claim.

DATED AND POSTED on the ground this 14<sup>th</sup> day of May 2019.  
LOCATOR (s) King-Fisher Land Company AGENT: T. Robert Breen   
17505 N 79th Ave Ste 216  
Glendale, AZ 85308

A2A 37656

AMC455736

# LODE CLAIM LOCATION MAP



● Corner Posts      ▲ Location Monuments      Scale: 1"=1000'



1. The above map depicts the **HOOK 318** Lode Claim, which is located in the NE 1/4 of the NW 1/4 and NW 1/4 of the NE 1/4 of Section 18, Township 1 North, Range 16 East, Gila & Salt River Base and Meridian, Gila County, Arizona, Globe Mining District.
2. The type of corner and location monuments used are wood 2"x2"x48" posts and metal tags with location information written thereon.
3. The bearings and distances in degrees and feet between claim corners are as depicted on the above map.

When recorded return to:

King-Fisher Land Company  
17505 N 79th Ave Ste 216  
Glendale, AZ 85308

**LOCATION NOTICE FOR LODE MINING CLAIM**


NOTICE IS HEREBY GIVEN that the HOOK 319  
\_\_\_\_\_ lode mining claim has been located  
by King-Fisher Land Company whose current mailing  
address is 17505 N 79th Ave Ste 216  
Glendale, AZ 85308

RECEIVED  
AZ STATE OFFICE  
2019 JUL 16 A 10:58  
PHOENIX, ARIZONA

The general course of this claim is East/West and it is situated in Gila  
County, Arizona. This claim is 1500 feet in length and 600 feet in width. This claim runs  
from the location monument on which this location notice is posted approximately 10 feet in a  
easterly direction to the east end line and 1490 feet in a westerly direction to the  
west end line. This claim is marked by six monuments, one at each corner and one at the center of each  
end line of the claim.

The location monument on which this notice is posted is situated within Section 18, Township 1  
North, Range 16 East, Gila Salt River Base and Meridian, Arizona and this claim encompasses portions  
of the following quarter section (s), section (s), Township (s) and Range (s) NE 1/4 of the NW 1/4 and NW 1/4  
of the NW 1/4 of Section 18, Township 1 North, Range 16 East, Gila & Salt River Base and Meridian, Gila  
County, Arizona, Globe Mining District.

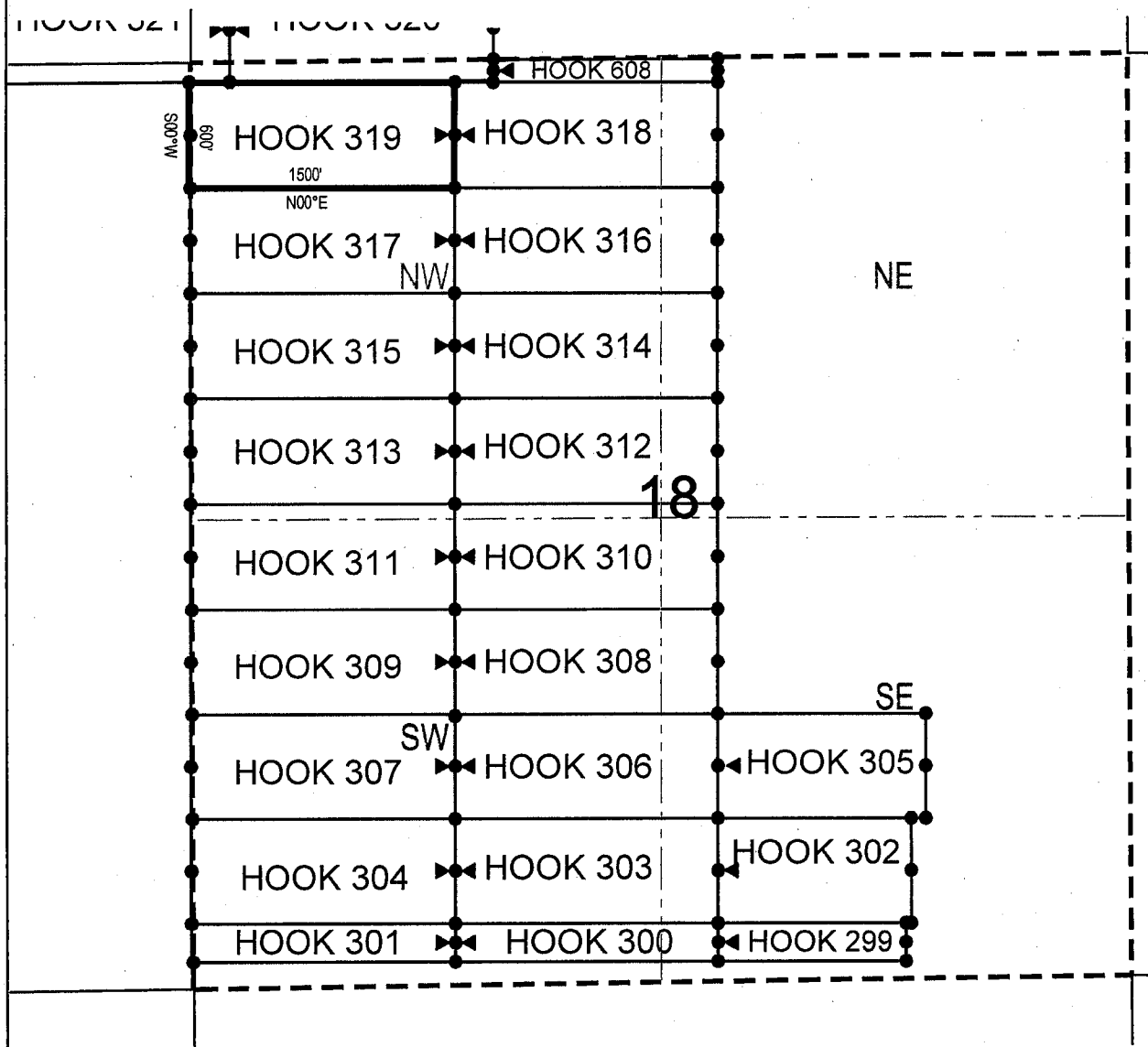
The locality of this claim with reference to some natural object or permanent monument and additional information  
(if any) concerning its locality are as follows: 5378 feet south and 3749 feet west from the northeast corner of  
Section 7, Township 1 North, Range 16 East, to the northeast corner of said claim.

DATED AND POSTED on the ground this 14<sup>th</sup> day of May, 2019.  
LOCATOR (s) King-Fisher Land Company AGENT: T. Robert Breen /   
17505 N 79th Ave Ste 216  
Glendale, AZ 85308

AZA 37656

AMC455737

## LODE CLAIM LOCATION MAP



● Corner Posts

▲ Location Monuments

Scale: 1"=1000'



1. The above map depicts the **HOOK 319** Lode Claim, which is located in the NE 1/4 of the NW 1/4 and NW 1/4 of the NW 1/4 of Section 18, Township 1 North, Range 16 East, Gila & Salt River Base and Meridian, Gila County, Arizona, Globe Mining District.
2. The type of corner and location monuments used are wood 2"x2"x48" posts and metal tags with location information written thereon.
3. The bearings and distances in degrees and feet between claim corners are as depicted on the above map.



When recorded return to:  
King-Fisher Land Company  
17505 N 79th Ave Ste 216  
Glendale, AZ 85308

**LOCATION NOTICE FOR LODE MINING CLAIM**


NOTICE IS HEREBY GIVEN that the HOOK 322  
\_\_\_\_\_ lode mining claim has been located  
by King-Fisher Land Company whose current mailing  
address is 17505 N 79th Ave Ste 216  
Glendale, AZ 85308

RECEIVED  
AZ STATE OFFICE  
2019 JUL 16 A 11:06  
PHOENIX, ARIZONA

The general course of this claim is East/West and it is situated in Gila  
County, Arizona. This claim is 1500 feet in length and 600 feet in width. This claim runs  
from the location monument on which this location notice is posted approximately 1490 feet in a  
easterly direction to the east end line and 10 feet in a westerly direction to the  
west end line. This claim is marked by six monuments, one at each corner and one at the center of each  
end line of the claim.

The location monument on which this notice is posted is situated within Section 12, Township 1  
North, Range 15.5 East, Gila Salt River Base and Meridian, Arizona and this claim encompasses portions  
of the following quarter section (s), section (s), Township (s) and Range (s) SE 1/4 of the SW 1/4 and SW 1/4  
of the SE 1/4 of Section 12, and NE 1/4 of the NW 1/4 and NW 1/4 of the NE 1/4 of Section 13, Township 1  
North, Range 15.5 East, Gila & Salt River Base and Meridian, Gila County, Arizona, Globe Mining District.

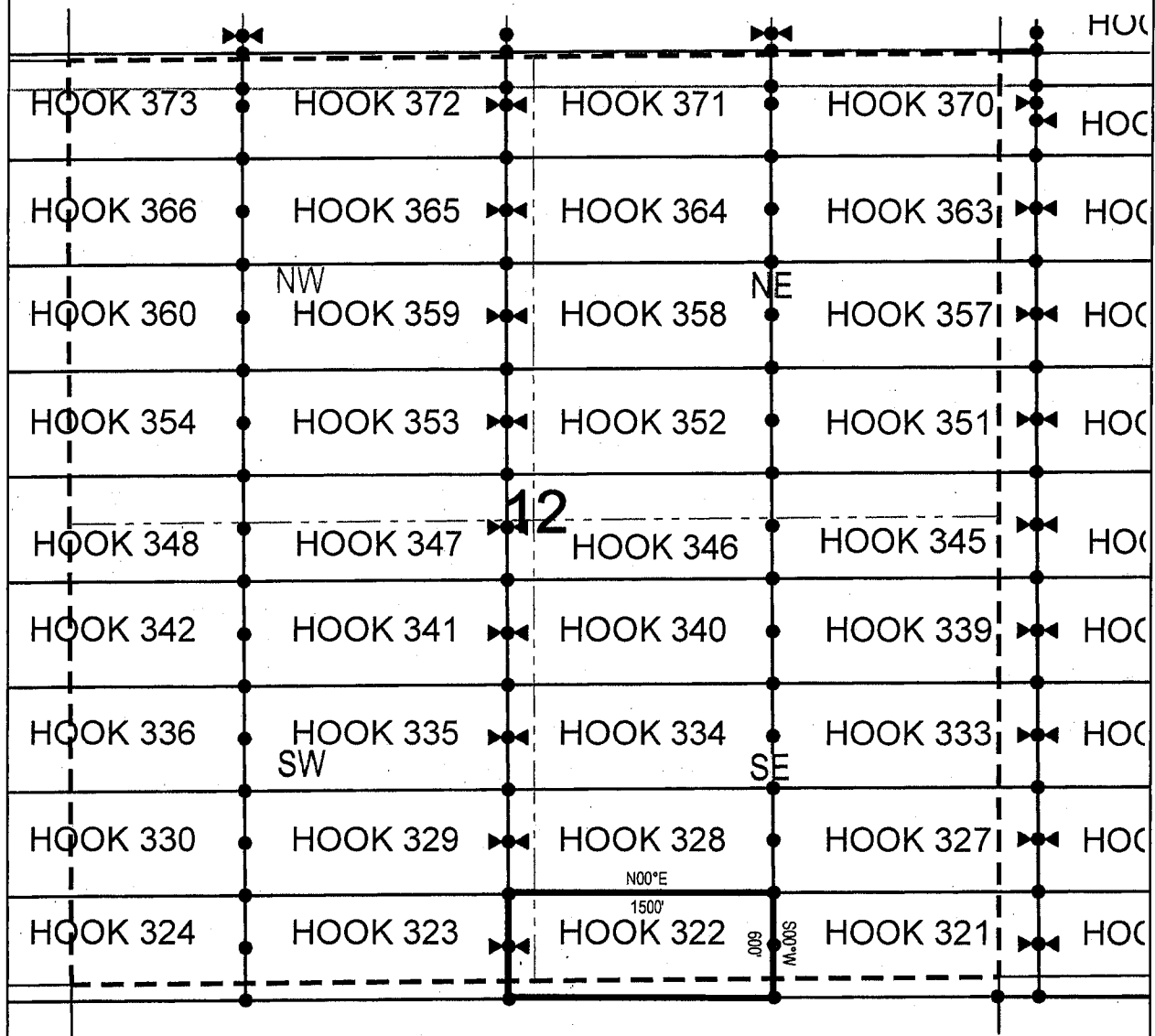
The locality of this claim with reference to some natural object or permanent monument and additional information  
(if any) concerning its locality are as follows: 4784 feet south and 6529 feet west from the northeast corner of  
Section 7, Township 1 North, Range 16 East, to the northeast corner of said claim.

DATED AND POSTED on the ground this 21<sup>st</sup> day of May, 2019  
LOCATOR (s) King-Fisher Land Company AGENT: T. Robert Breen /   
17505 N 79th Ave Ste 216  
Glendale, AZ 85308

AZA 37648  
AZA 37649

AMC455138

### LODE CLAIM LOCATION MAP



● Corner Posts      ▲ Location Monuments      Scale: 1"=1000'



1. The above map depicts the **HOOK 322** Lode Claim, which is located in the SE 1/4 of the SW 1/4 and SW 1/4 of the SE 1/4 of Section 12, and NE 1/4 of the NW 1/4 and NW 1/4 of the NE 1/4 of Section 13, Township 1 North, Range 15.5 East, Gila & Salt River Base and Meridian, Gila County, Arizona, Globe Mining District.
2. The type of corner and location monuments used are wood 2"x2"x48" posts and metal tags with location information written thereon.
3. The bearings and distances in degrees and feet between claim corners are as depicted on the above map.

AZA 37648  
AZA 37649

When recorded return to:  
King-Fisher Land Company  
17505 N 79th Ave Ste 216  
Glendale, AZ 85308

**LOCATION NOTICE FOR LODE MINING CLAIM**


NOTICE IS HEREBY GIVEN that the HOOK 323  
\_\_\_\_\_ lode mining claim has been located  
by King-Fisher Land Company whose current mailing  
address is 17505 N 79th Ave Ste 216  
Glendale, AZ 85308

RECEIVED  
STATE OFFICE  
2019 JUL 16 A 11:06  
PHOENIX, ARIZONA

The general course of this claim is East/West and it is situated in Gila  
County, Arizona. This claim is 1500 feet in length and 600 feet in width. This claim runs  
from the location monument on which this location notice is posted approximately 10 feet in a  
easterly direction to the east end line and 1490 feet in a westerly direction to the  
west end line. This claim is marked by six monuments, one at each corner and one at the center of each  
end line of the claim.

The location monument on which this notice is posted is situated within Section 12, Township 1  
North, Range 15.5 East, Gila Salt River Base and Meridian, Arizona and this claim encompasses portions  
of the following quarter section (s), section (s), Township (s) and Range (s) SE 1/4 of the SW 1/4 and SW 1/4  
of the SW 1/4 of Section 12, and NW 1/4 of the NW 1/4 and NE 1/4 of the NW 1/4 of Section 13, Township 1  
North, Range 15.5 East, Gila & Salt River Base and Meridian, Gila County, Arizona, Globe Mining District.

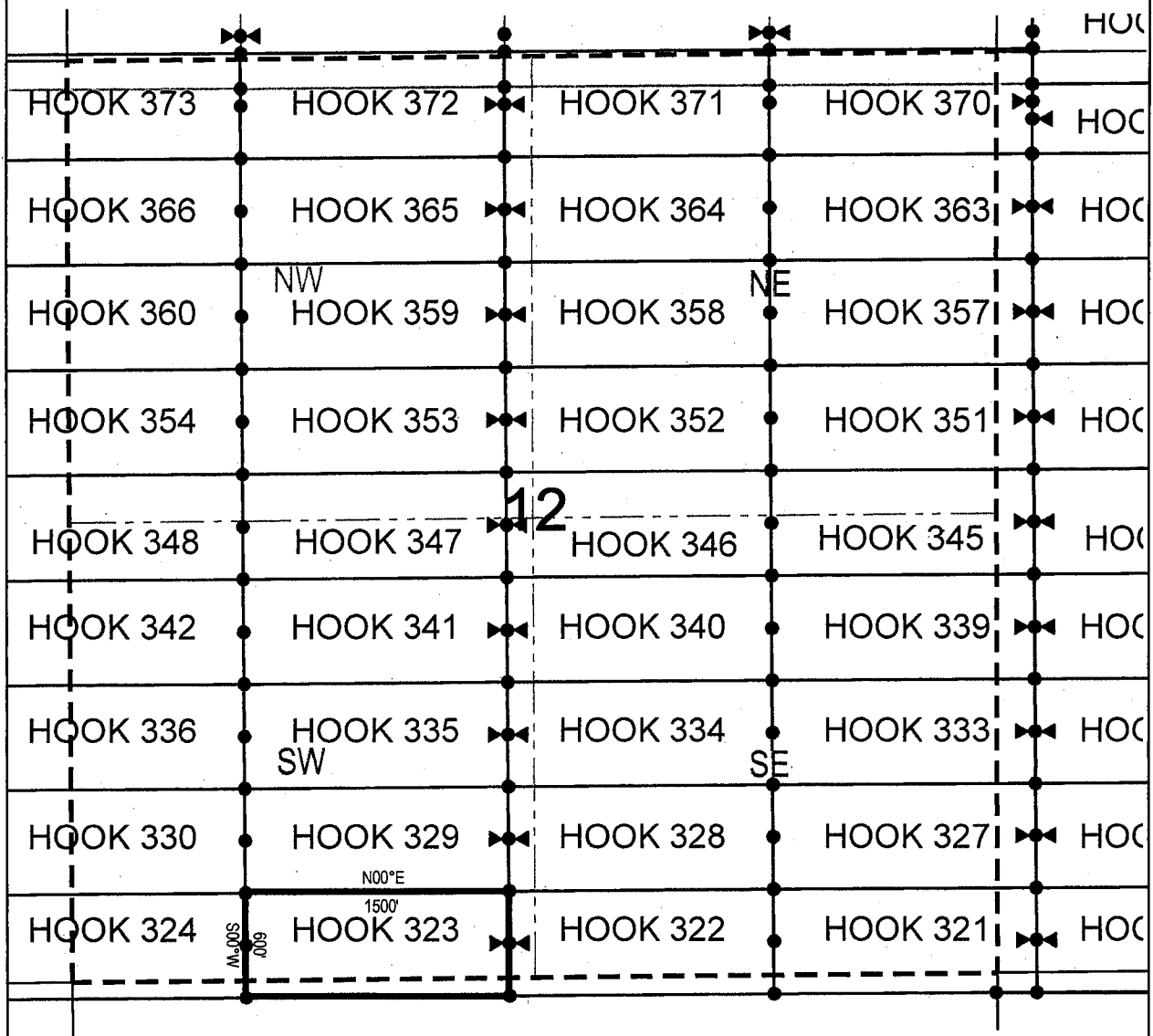
The locality of this claim with reference to some natural object or permanent monument and additional information  
(if any) concerning its locality are as follows: 4792 feet south and 8029 feet west from the northeast corner of  
Section 7, Township 1 North, Range 16 East, to the northeast corner of said claim.

DATED AND POSTED on the ground this 21<sup>st</sup> day of May, 2019.  
LOCATOR (s) King-Fisher Land Company AGENT: T. Robert Breen   
17505 N 79th Ave Ste 216  
Glendale, AZ 85308

AZA 37648

AMC455739

## LODE CLAIM LOCATION MAP



● Corner Posts      ▲ Location Monuments      Scale: 1"=1000'



1. The above map depicts the **HOOK 323** Lode Claim, which is located in the SE 1/4 of the SW 1/4 and SW 1/4 of the SW 1/4 of Section 12, and NW 1/4 of the NW 1/4 and NE 1/4 of the NW 1/4 of Section 13, Township 1 North, Range 15.5 East, Gila & Salt River Base and Meridian, Gila County, Arizona, Globe Mining District.
2. The type of corner and location monuments used are wood 2"x2"x48" posts and metal tags with location information written thereon.
3. The bearings and distances in degrees and feet between claim corners are as depicted on the above map.

AZA 37648

When recorded return to:

King-Fisher Land Company  
17505 N 79th Ave Ste 216  
Glendale, AZ 85308

**LOCATION NOTICE FOR LODE MINING CLAIM**

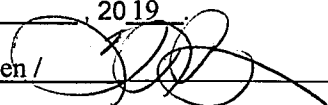
NOTICE IS HEREBY GIVEN that the HOOK 324  
\_\_\_\_\_ lode mining claim has been located  
by King-Fisher Land Company whose current mailing  
address is 17505 N 79th Ave Ste 216  
Glendale, AZ 85308

RECEIVED  
AZ STATE OFFICE  
2019 JUL 16 A 11: 01  
PHOENIX, ARIZONA

The general course of this claim is East/West and it is situated in Gila  
County, Arizona. This claim is 1500 feet in length and 600 feet in width. This claim runs  
from the location monument on which this location notice is posted approximately 1490 feet in a  
easterly direction to the east end line and 10 feet in a westerly direction to the  
west end line. This claim is marked by six monuments, one at each corner and one at the center of each  
end line of the claim.

The location monument on which this notice is posted is situated within Section 11, Township 1  
North, Range 15.5 East, Gila Salt River Base and Meridian, Arizona and this claim encompasses portions  
of the following quarter section (s), section (s), Township (s) and Range (s) SE 1/4 of the SE 1/4 of Section 11,  
NE 1/4 of the NE 1/4 of Section 14, NW 1/4 of the NW 1/4 of Section 13, and SW 1/4 of the SW 1/4 of  
Section 12, Township 1 North, Range 15.5 East, Gila & Salt River Base and Meridian, Gila County, Arizona,  
Globe Mining District.

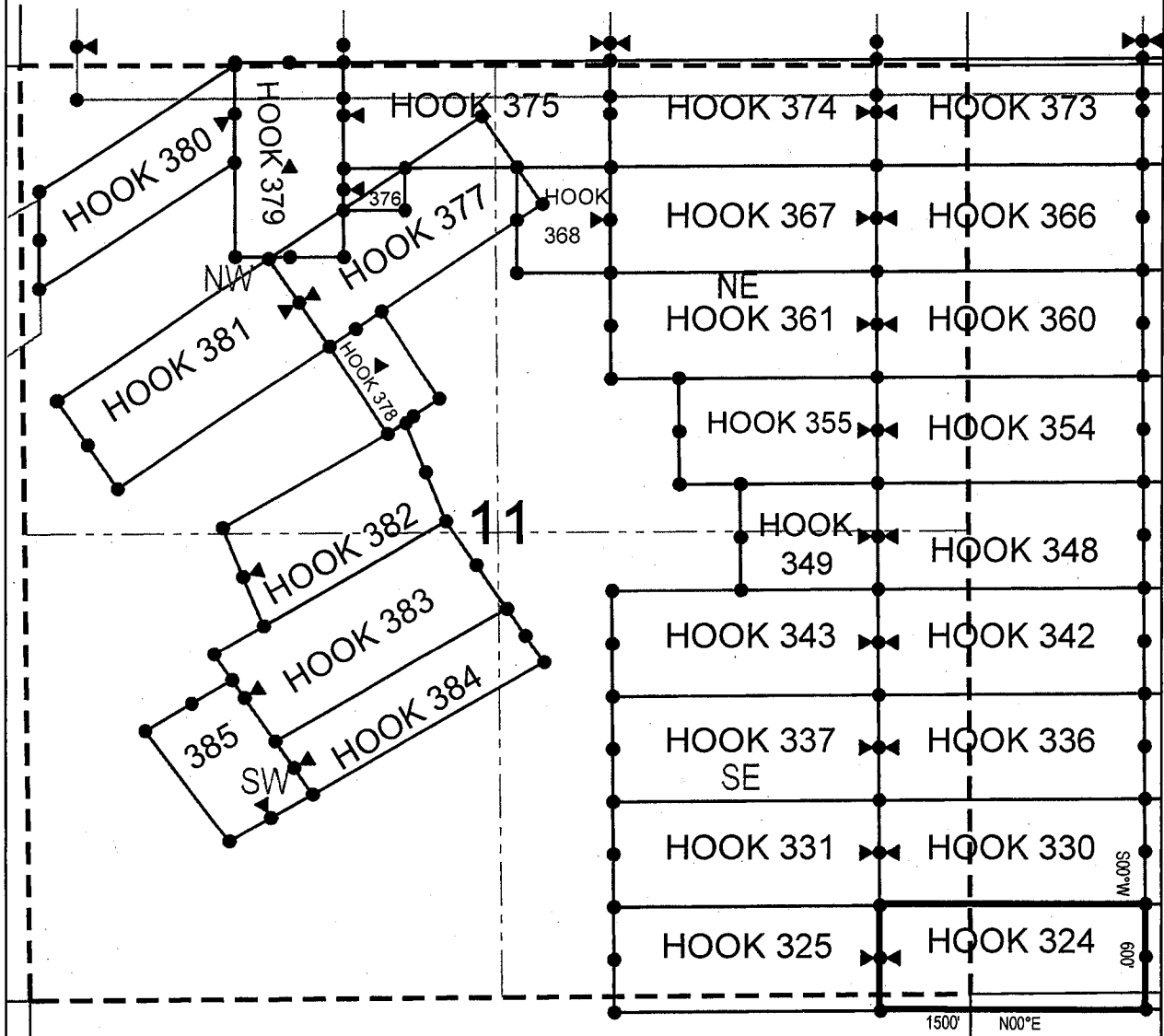
The locality of this claim with reference to some natural object or permanent monument and additional information  
(if any) concerning its locality are as follows: 4801 feet south and 9529 feet west from the northeast corner of  
Section 7, Township 1 North, Range 16 East, to the northeast corner of said claim.

DATED AND POSTED on the ground this 16<sup>th</sup> day of May, 2019  
LOCATOR (s) King-Fisher Land Company AGENT: T. Robert Breen /   
17505 N 79th Ave Ste 216  
Glendale, AZ 85308

AZA 37647  
AZA 37648

AMC455740

## LODE CLAIM LOCATION MAP



● Corner Posts      ▲ Location Monuments      Scale: 1"=1000'



1. The above map depicts the **HOOK 324** Lode Claim, which is located in the SE 1/4 of the SE 1/4 of Section 11, NE 1/4 of the NE 1/4 of Section 14, NW 1/4 of the NW 1/4 of Section 13, and SW 1/4 of the SW 1/4 of Section 12, Township 1 North, Range 15.5 East, Gila & Salt River Base and Meridian, Gila County, Arizona, Globe Mining District.
2. The type of corner and location monuments used are wood 2"x2"x48" posts and metal tags with location information written thereon.
3. The bearings and distances in degrees and feet between claim corners are as depicted on the above map.

When recorded return to:

King-Fisher Land Company  
17505 N 79th Ave Ste 216  
Glendale, AZ 85308

**LOCATION NOTICE FOR LODE MINING CLAIM**

NOTICE IS HEREBY GIVEN that the HOOK 325  
\_\_\_\_\_ lode mining claim has been located  
by King-Fisher Land Company whose current mailing  
address is 17505 N 79th Ave Ste 216  
Glendale, AZ 85308

RECEIVED  
STATE OFFICE  
2019 JUL 16 A 11:01  
PHOENIX, ARIZONA

The general course of this claim is East/West and it is situated in Gila  
County, Arizona. This claim is 1500 feet in length and 600 feet in width. This claim runs  
from the location monument on which this location notice is posted approximately 10 feet in a  
easterly direction to the east end line and 1490 feet in a westerly direction to the  
west end line. This claim is marked by six monuments, one at each corner and one at the center of each  
end line of the claim.

The location monument on which this notice is posted is situated within Section 11, Township 1  
North, Range 15.5 East, Gila Salt River Base and Meridian, Arizona and this claim encompasses portions  
of the following quarter section (s), section (s), Township (s) and Range (s) SE 1/4 of the SE 1/4 and SW 1/4  
of the SE 1/4 of Section 11, and NW 1/4 of the NE 1/4 and NE 1/4 of the NE 1/4 of Section 14, Township 1  
North, Range 15.5 East, Gila & Salt River Base and Meridian, Gila County, Arizona, Globe Mining District.

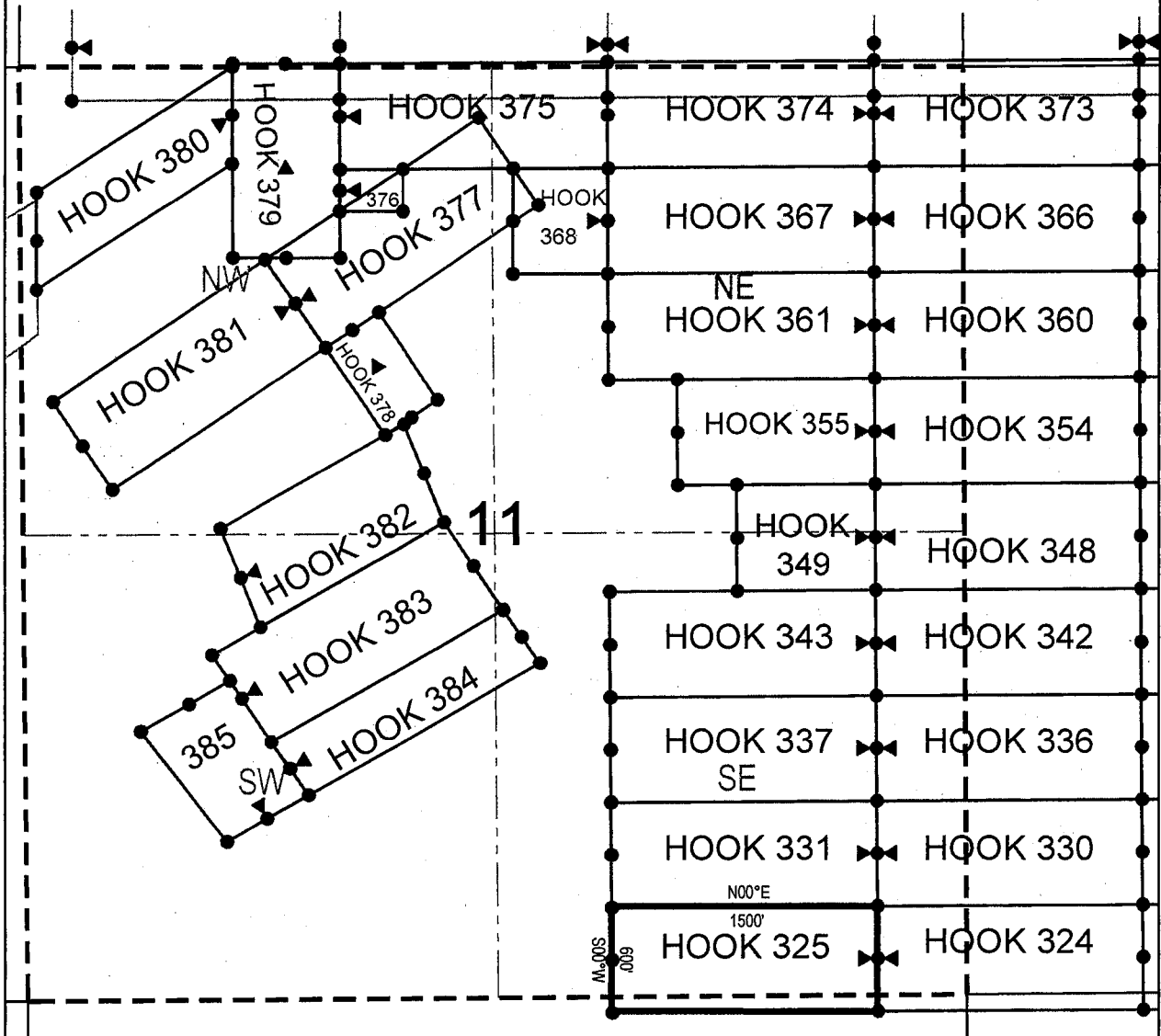
The locality of this claim with reference to some natural object or permanent monument and additional information  
(if any) concerning its locality are as follows: 4810 feet south and 11029 feet west from the northeast corner of  
Section 7, Township 1 North, Range 16 East, to the northeast corner of said claim.

DATED AND POSTED on the ground this 16<sup>th</sup> day of May, 2019  
LOCATOR (s) King-Fisher Land Company AGENT: T. Robert Breen  
17505 N 79th Ave Ste 216  
Glendale, AZ 85308

AZA 37647

AMC455741

## LODE CLAIM LOCATION MAP



● Corner Posts      ▲ Location Monuments      Scale: 1"=1000'



1. The above map depicts the **HOOK 325** Lode Claim, which is located in the SE 1/4 of the SE 1/4 and SW 1/4 of the SE 1/4 of Section 11, and NW 1/4 of the NE 1/4 and NE 1/4 of the NE 1/4 of Section 14, Township 1 North, Range 15.5 East, Gila & Salt River Base and Meridian, Gila County, Arizona, Globe Mining District.
2. The type of corner and location monuments used are wood 2"x2"x48" posts and metal tags with location information written thereon.
3. The bearings and distances in degrees and feet between claim corners are as depicted on the above map.



When recorded return to:  
King-Fisher Land Company  
17505 N 79th Ave Ste 216  
Glendale, AZ 85308


**LOCATION NOTICE FOR LODE MINING CLAIM**  
NOTICE IS HEREBY GIVEN that the HOOK 328  
\_\_\_\_\_ lode mining claim has been located  
by King-Fisher Land Company whose current mailing  
address is 17505 N 79th Ave Ste 216  
Glendale, AZ 85308

RECEIVED  
STATE OFFICE  
2019 JUL 16 A 11:05  
PHOENIX, ARIZONA

The general course of this claim is East/West and it is situated in Gila  
County, Arizona. This claim is 1500 feet in length and 600 feet in width. This claim runs  
from the location monument on which this location notice is posted approximately 1490 feet in a  
easterly direction to the east end line and 10 feet in a westerly direction to the  
west end line. This claim is marked by six monuments, one at each corner and one at the center of each  
end line of the claim.

The location monument on which this notice is posted is situated within Section 12, Township 1  
North, Range 15.5 East, Gila Salt River Base and Meridian, Arizona and this claim encompasses portions  
of the following quarter section (s), section (s), Township (s) and Range (s) SE 1/4 of the SW 1/4 and SW 1/4  
of the SE 1/4 of Section 12, Township 1 North, Range 15.5 East, Gila & Salt River Base and Meridian, Gila  
County, Arizona, Globe Mining District.

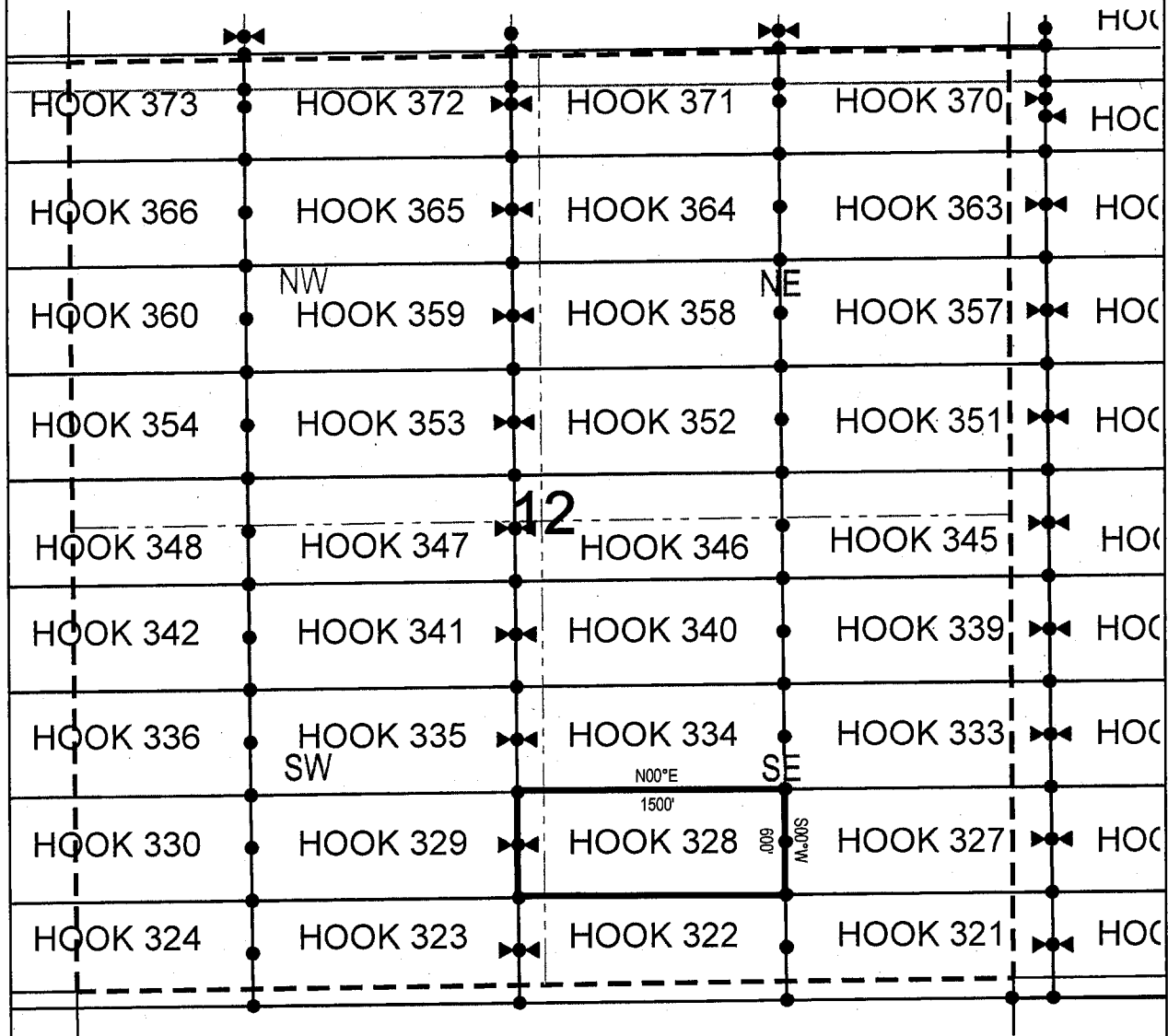
The locality of this claim with reference to some natural object or permanent monument and additional information  
(if any) concerning its locality are as follows: 4184 feet south and 6533 feet west from the northeast corner of  
Section 7, Township 1 North, Range 16 East, to the northeast corner of said claim.

DATED AND POSTED on the ground this 21<sup>st</sup> day of May, 2019  
LOCATOR (s) King-Fisher Land Company AGENT: T. Robert Breen /   
17505 N 79th Ave Ste 216  
Glendale, AZ 85308

AZA 37648  
AZA 37649

AMC455742

### LODE CLAIM LOCATION MAP



● Corner Posts

▲ Location Monuments

Scale: 1"=1000'



1. The above map depicts the **HOOK 328** Lode Claim, which is located in the SE 1/4 of the SW 1/4 and SW 1/4 of the SE 1/4 of Section 12, Township 1 North, Range 15.5 East, Gila & Salt River Base and Meridian, Gila County, Arizona, Globe Mining District.
2. The type of corner and location monuments used are wood 2"x2"x48" posts and metal tags with location information written thereon.
3. The bearings and distances in degrees and feet between claim corners are as depicted on the above map.

AZA 37648  
 AZA 37649

When recorded return to:

King-Fisher Land Company  
17505 N 79th Ave Ste 216  
Glendale, AZ 85308

**LOCATION NOTICE FOR LODE MINING CLAIM**


NOTICE IS HEREBY GIVEN that the HOOK 329  
\_\_\_\_\_ lode mining claim has been located  
by King-Fisher Land Company whose current mailing  
address is 17505 N 79th Ave Ste 216  
Glendale, AZ 85308

RECEIVED  
AZ STATE OFFICE  
2019 JUL 16 A 11:05  
PHOENIX, ARIZONA

The general course of this claim is East/West and it is situated in Gila  
County, Arizona. This claim is 1500 feet in length and 600 feet in width. This claim runs  
from the location monument on which this location notice is posted approximately 10 feet in a  
easterly direction to the east end line and 1490 feet in a westerly direction to the  
west end line. This claim is marked by six monuments, one at each corner and one at the center of each  
end line of the claim.

The location monument on which this notice is posted is situated within Section 12, Township 1  
North, Range 15.5 East, Gila Salt River Base and Meridian, Arizona and this claim encompasses portions  
of the following quarter section (s), section (s), Township (s) and Range (s) SE 1/4 of the SW 1/4 and SW 1/4  
of the SW 1/4 of Section 12, Township 1 North, Range 15.5 East, Gila & Salt River Base and Meridian, Gila  
County, Arizona, Globe Mining District.

The locality of this claim with reference to some natural object or permanent monument and additional information  
(if any) concerning its locality are as follows: 4192 feet south and 8033 feet west from the northeast corner of  
Section 7, Township 1 North, Range 16 East, to the northeast corner of said claim.

DATED AND POSTED on the ground this 21<sup>st</sup> day of May, 2019  
LOCATOR (s) King-Fisher Land Company AGENT: T. Robert Breen /   
17505 N 79th Ave Ste 216  
Glendale, AZ 85308

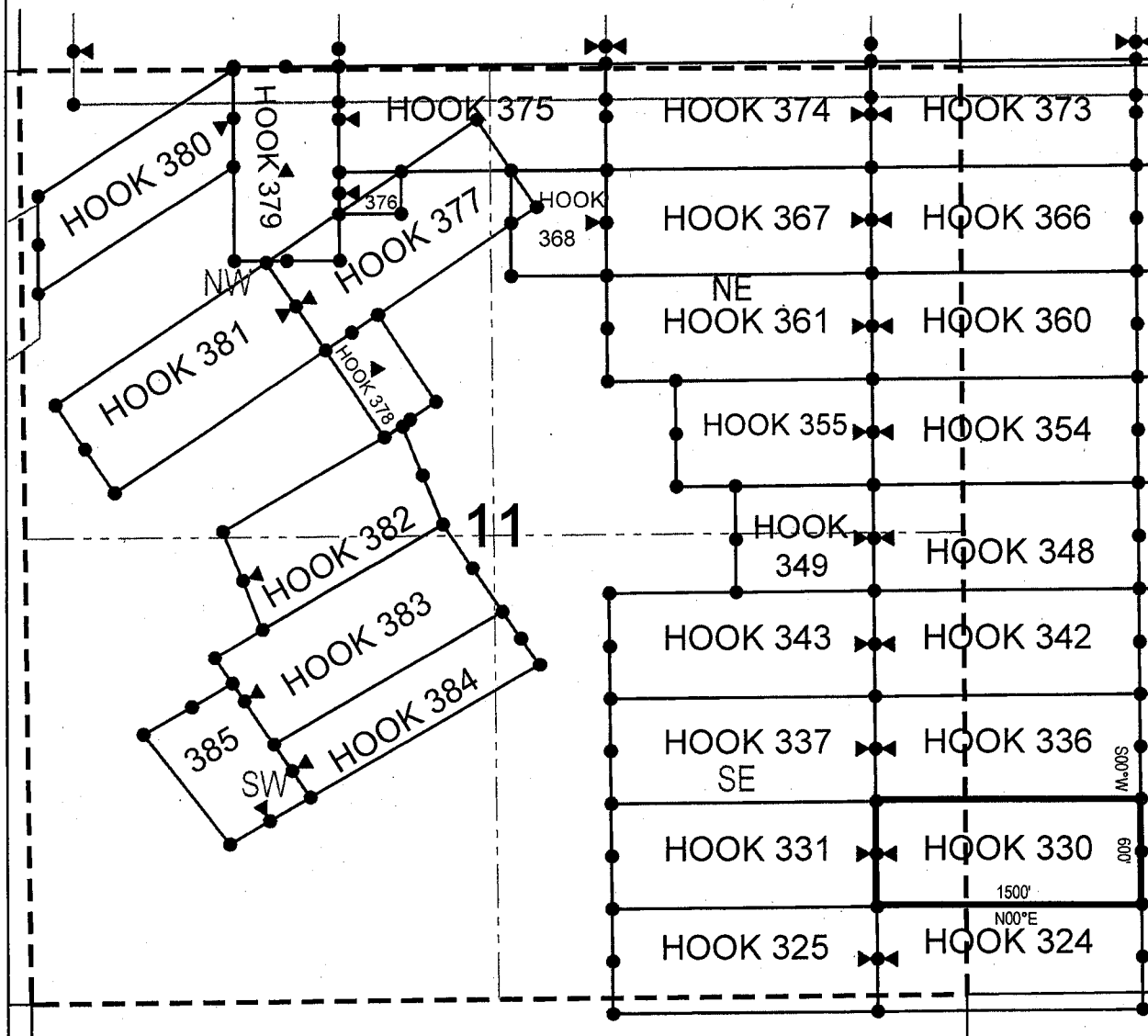
AZA 37648

AMC455143





## LODE CLAIM LOCATION MAP



● Corner Posts      ▲ Location Monuments      Scale: 1"=1000'



1. The above map depicts the **HOOK 330** Lode Claim, which is located in the SE 1/4 of the SE 1/4 of Section 11, and SW 1/4 of the SW 1/4 of Section 12, Township 1 North, Range 15.5 East, Gila & Salt River Base and Meridian, Gila County, Arizona, Globe Mining District.
2. The type of corner and location monuments used are wood 2"x2"x48" posts and metal tags with location information written thereon.
3. The bearings and distances in degrees and feet between claim corners are as depicted on the above map.

When recorded return to:

King-Fisher Land Company  
17505 N 79th Ave Ste 216  
Glendale, AZ 85308

**LOCATION NOTICE FOR LODE MINING CLAIM**


NOTICE IS HEREBY GIVEN that the HOOK 331  
\_\_\_\_\_ lode mining claim has been located  
by King-Fisher Land Company whose current mailing  
address is 17505 N 79th Ave Ste 216  
Glendale, AZ 85308

RECEIVED  
AZ STATE OFFICE  
2019 JUL 16 A 11:02  
PHOENIX, ARIZONA

The general course of this claim is East/West and it is situated in Gila  
County, Arizona. This claim is 1500 feet in length and 600 feet in width. This claim runs  
from the location monument on which this location notice is posted approximately 10 feet in a  
easterly direction to the east end line and 1490 feet in a westerly direction to the  
west end line. This claim is marked by six monuments, one at each corner and one at the center of each  
end line of the claim.

The location monument on which this notice is posted is situated within Section 11, Township 1  
North, Range 15.5 East, Gila Salt River Base and Meridian, Arizona and this claim encompasses portions  
of the following quarter section (s), section (s), Township (s) and Range (s) SE 1/4 of the SE 1/4 and SW 1/4  
of the SE 1/4 of Section 11, Township 1 North, Range 15.5 East, Gila & Salt River Base and Meridian, Gila  
County, Arizona, Globe Mining District.

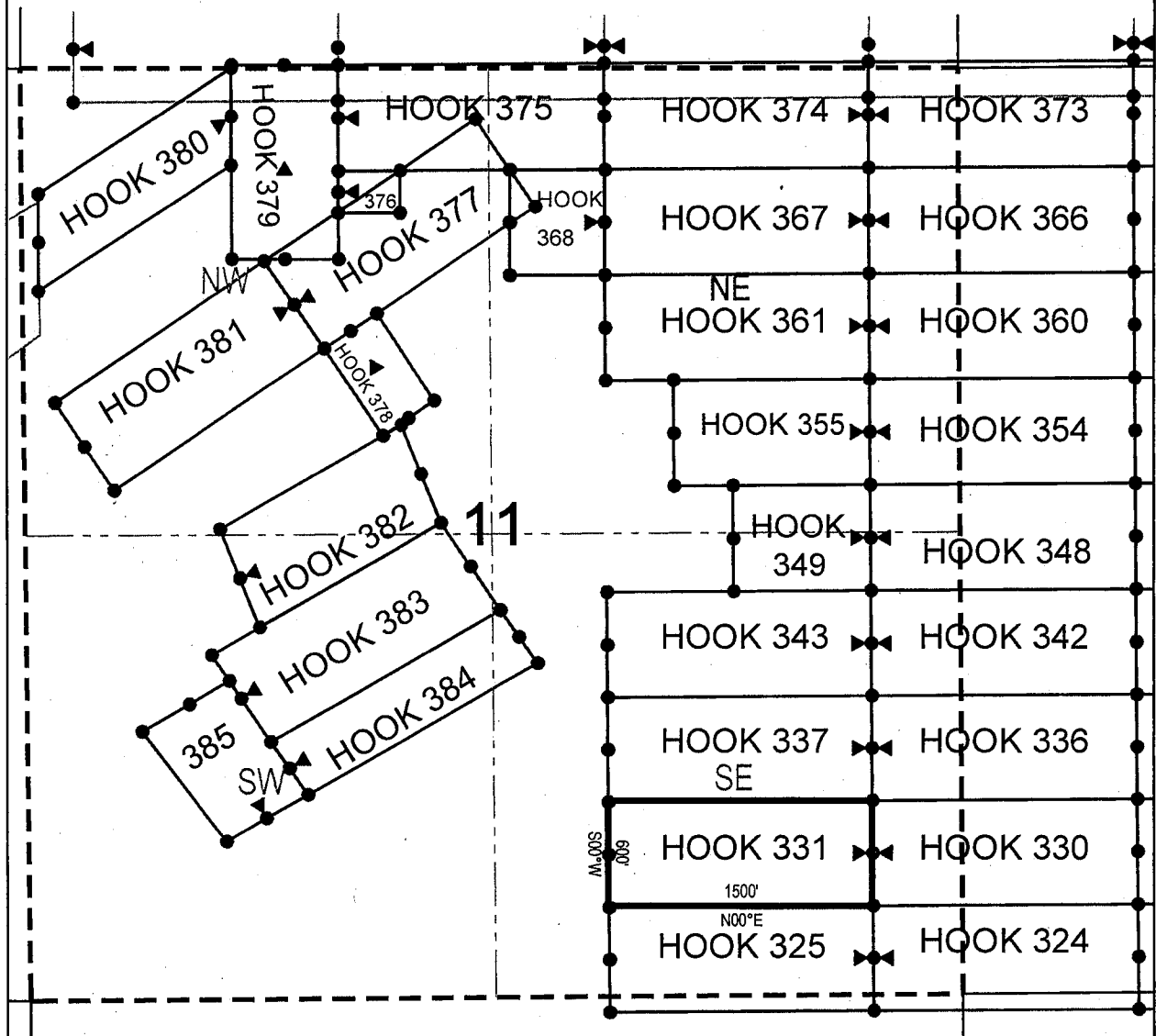
The locality of this claim with reference to some natural object or permanent monument and additional information  
(if any) concerning its locality are as follows: 4210 feet south and 11033 feet west from the northeast corner of  
Section 7, Township 1 North, Range 16 East, to the northeast corner of said claim.

DATED AND POSTED on the ground this 16<sup>th</sup> day of May, 2019  
LOCATOR (s) King-Fisher Land Company AGENT: T. Robert Breen   
17505 N 79th Ave Ste 216  
Glendale, AZ 85308

AZA 37647

AMC455145

## LODE CLAIM LOCATION MAP



● Corner Posts      ▲ Location Monuments      Scale: 1"=1000'



1. The above map depicts the **HOOK 331** Lode Claim, which is located in the SE 1/4 of the SE 1/4 and SW 1/4 of the SE 1/4 of Section 11, Township 1 North, Range 15.5 East, Gila & Salt River Base and Meridian, Gila County, Arizona, Globe Mining District.
2. The type of corner and location monuments used are wood 2"x2"x48" posts and metal tags with location information written thereon.
3. The bearings and distances in degrees and feet between claim corners are as depicted on the above map.



When recorded return to:  
King-Fisher Land Company  
17505 N 79th Ave Ste 216  
Glendale, AZ 85308

**LOCATION NOTICE FOR LODE MINING CLAIM**

NOTICE IS HEREBY GIVEN that the HOOK 334  
lode mining claim has been located  
by King-Fisher Land Company whose current mailing  
address is 17505 N 79th Ave Ste 216  
Glendale, AZ 85308


RECEIVED  
AZ STATE OFFICE  
2019 JUL 16 A 11:05  
PHOENIX, ARIZONA

The general course of this claim is East/West and it is situated in Gila  
County, Arizona. This claim is 1500 feet in length and 600 feet in width. This claim runs  
from the location monument on which this location notice is posted approximately 1490 feet in a  
easterly direction to the east end line and 10 feet in a westerly direction to the  
west end line. This claim is marked by six monuments, one at each corner and one at the center of each  
end line of the claim.

The location monument on which this notice is posted is situated within Section 12, Township 1  
North, Range 15.5 East, Gila Salt River Base and Meridian, Arizona and this claim encompasses portions  
of the following quarter section (s), section (s), Township (s) and Range (s) NE 1/4 of the SW 1/4, SE 1/4 of  
the SW 1/4, SW 1/4 of the SE 1/4 and NW 1/4 of the SE 1/4 of Section 12, Township 1 North, Range 15.5  
East, Gila & Salt River Base and Meridian, Gila County, Arizona, Globe Mining District.

The locality of this claim with reference to some natural object or permanent monument and additional information  
(if any) concerning its locality are as follows: 3584 feet south and 6536 feet west from the northeast corner of  
Section 7, Township 1 North, Range 16 East, to the northeast corner of said claim.

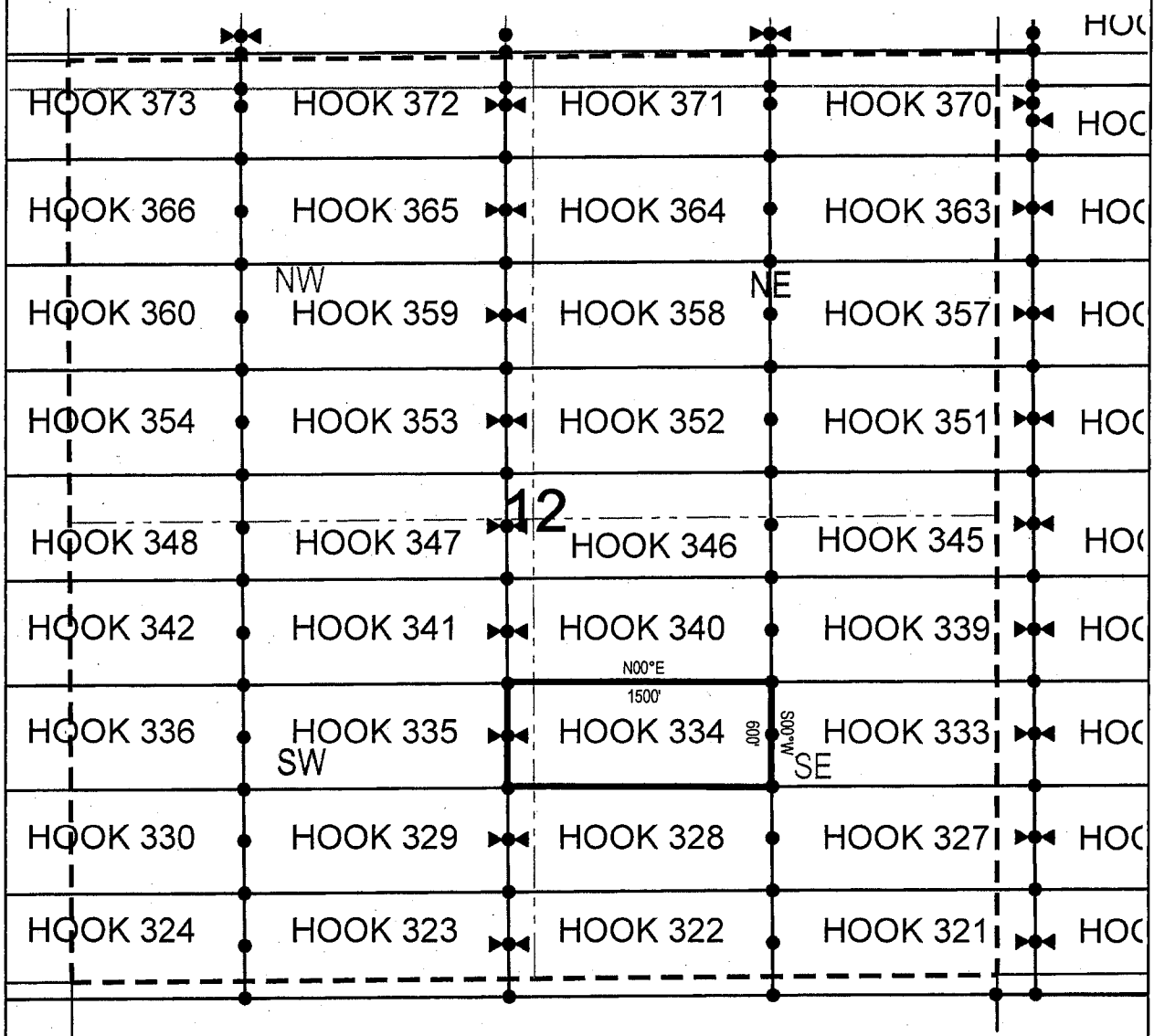
DATED AND POSTED on the ground this 21<sup>st</sup> day of May, 2019

LOCATOR (s) King-Fisher Land Company AGENT: T. Robert Breen /   
17505 N 79th Ave Ste 216  
Glendale, AZ 85308

AZA 37648  
AZA 37649

AMC455746

## LODE CLAIM LOCATION MAP



● Corner Posts      ▲ Location Monuments      Scale: 1"=1000'



1. The above map depicts the **HOOK 334** Lode Claim, which is located in the NE 1/4 of the SW 1/4, SE 1/4 of the SW 1/4, SW 1/4 of the SE 1/4 and NW 1/4 of the SE 1/4 of Section 12, Township 1 North, Range 15.5 East, Gila & Salt River Base and Meridian, Gila County, Arizona, Globe Mining District.
2. The type of corner and location monuments used are wood 2"x2"x48" posts and metal tags with location information written thereon.
3. The bearings and distances in degrees and feet between claim corners are as depicted on the above map.

When recorded return to:

King-Fisher Land Company  
17505 N 79th Ave Ste 216  
Glendale, AZ 85308

**LOCATION NOTICE FOR LODE MINING CLAIM**


NOTICE IS HEREBY GIVEN that the HOOK 335  
\_\_\_\_\_ lode mining claim has been located  
by King-Fisher Land Company whose current mailing  
address is 17505 N 79th Ave Ste 216  
Glendale, AZ 85308

RECEIVED  
AZ STATE OFFICE  
2019 JUL 16 A 11:05  
PHOENIX, ARIZONA

The general course of this claim is East/West and it is situated in Gila  
County, Arizona. This claim is 1500 feet in length and 600 feet in width. This claim runs  
from the location monument on which this location notice is posted approximately 10 feet in a  
easterly direction to the east end line and 1490 feet in a westerly direction to the  
west end line. This claim is marked by six monuments, one at each corner and one at the center of each  
end line of the claim.

The location monument on which this notice is posted is situated within Section 12, Township 1  
North, Range 15.5 East, Gila Salt River Base and Meridian, Arizona and this claim encompasses portions  
of the following quarter section (s), section (s), Township (s) and Range (s) NE 1/4 of the SW 1/4, NW 1/4 of  
the SW 1/4, SW 1/4 of the SW 1/4 and SE 1/4 of the SW 1/4 of Section 12, Township 1 North, Range 15.5  
East, Gila & Salt River Base and Meridian, Gila County, Arizona, Globe Mining District.

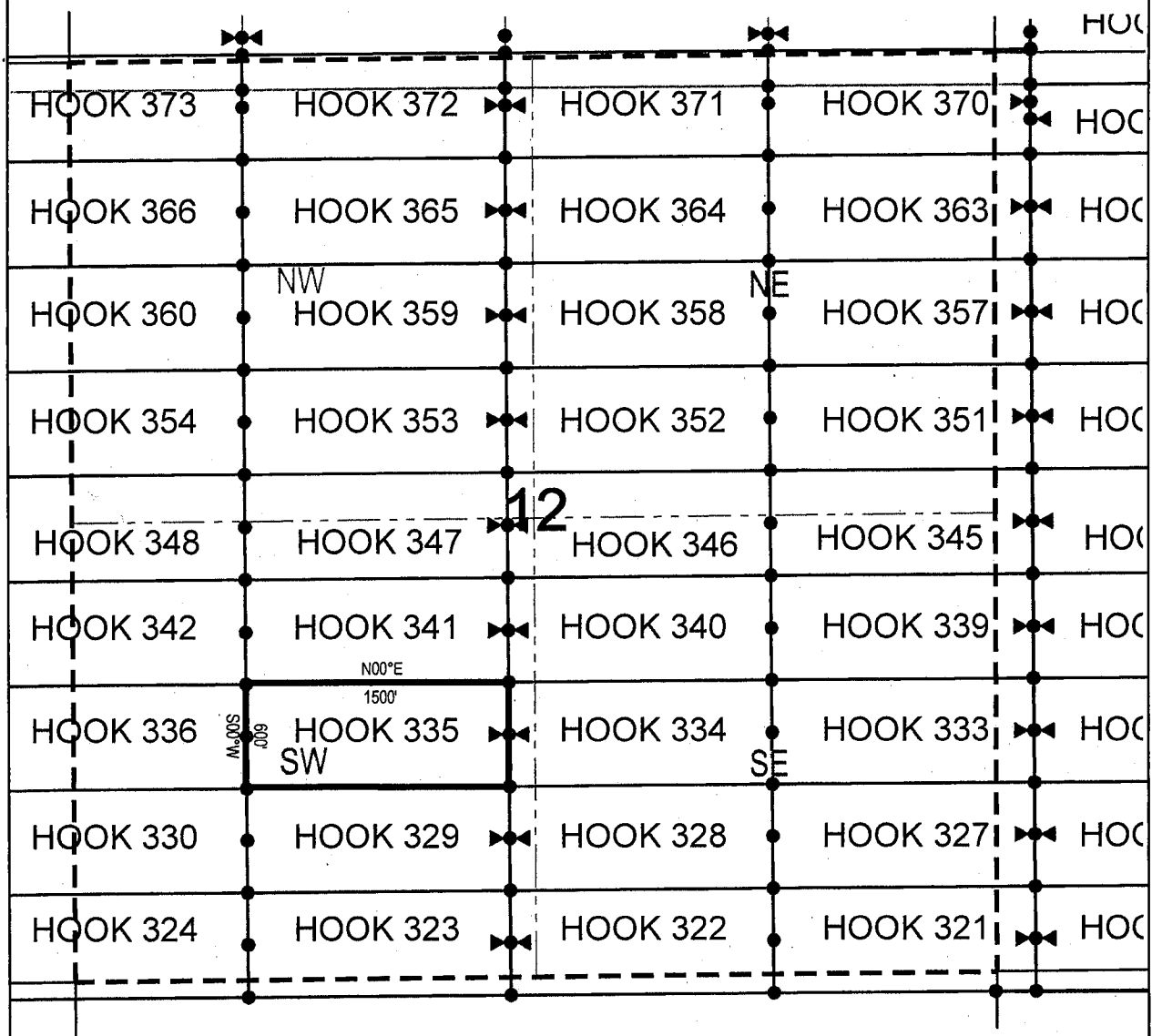
The locality of this claim with reference to some natural object or permanent monument and additional information  
(if any) concerning its locality are as follows: 3592 feet south and 8036 feet west from the northeast corner of  
Section 7, Township 1 North, Range 16 East, to the northeast corner of said claim.

DATED AND POSTED on the ground this 21<sup>st</sup> day of May, 2019  
LOCATOR (s) King-Fisher Land Company AGENT: T. Robert Breen /   
17505 N 79th Ave Ste 216  
Glendale, AZ 85308

AZ 37648

AMC455747

## LODE CLAIM LOCATION MAP



● Corner Posts      ▲ Location Monuments      Scale: 1"=1000'



1. The above map depicts the **HOOK 335** Lode Claim, which is located in the NE 1/4 of the SW 1/4, NW 1/4 of the SW 1/4, SW 1/4 of the SW 1/4 and SE 1/4 of the SW 1/4 of Section 12, Township 1 North, Range 15.5 East, Gila & Salt River Base and Meridian, Gila County, Arizona, Globe Mining District.
2. The type of corner and location monuments used are wood 2"x2"x48" posts and metal tags with location information written thereon.
3. The bearings and distances in degrees and feet between claim corners are as depicted on the above map.

When recorded return to:  
King-Fisher Land Company  
17505 N 79th Ave Ste 216  
Glendale, AZ 85308

**LOCATION NOTICE FOR LODE MINING CLAIM**


NOTICE IS HEREBY GIVEN that the HOOK 336  
\_\_\_\_\_ lode mining claim has been located  
by King-Fisher Land Company whose current mailing  
address is 17505 N 79th Ave Ste 216  
Glendale, AZ 85308

RECEIVED  
AZ STATE OFFICE  
2019 JUL 16 A 11:02  
PHOENIX, ARIZONA

The general course of this claim is East/West and it is situated in Gila  
County, Arizona. This claim is 1500 feet in length and 600 feet in width. This claim runs  
from the location monument on which this location notice is posted approximately 1490 feet in a  
easterly direction to the east end line and 10 feet in a westerly direction to the  
west end line. This claim is marked by six monuments, one at each corner and one at the center of each  
end line of the claim.

The location monument on which this notice is posted is situated within Section 11, Township 1  
North, Range 15.5 East, Gila Salt River Base and Meridian, Arizona and this claim encompasses portions  
of the following quarter section (s), section (s), Township (s) and Range (s) NE 1/4 of the SE 1/4 and SE 1/4 of  
the SE 1/4 of Section 11, and SW 1/4 of the SW 1/4 and NW 1/4 of the SW 1/4 of Section 12, Township 1  
North, Range 15.5 East, Gila & Salt River Base and Meridian, Gila County, Arizona, Globe Mining District.

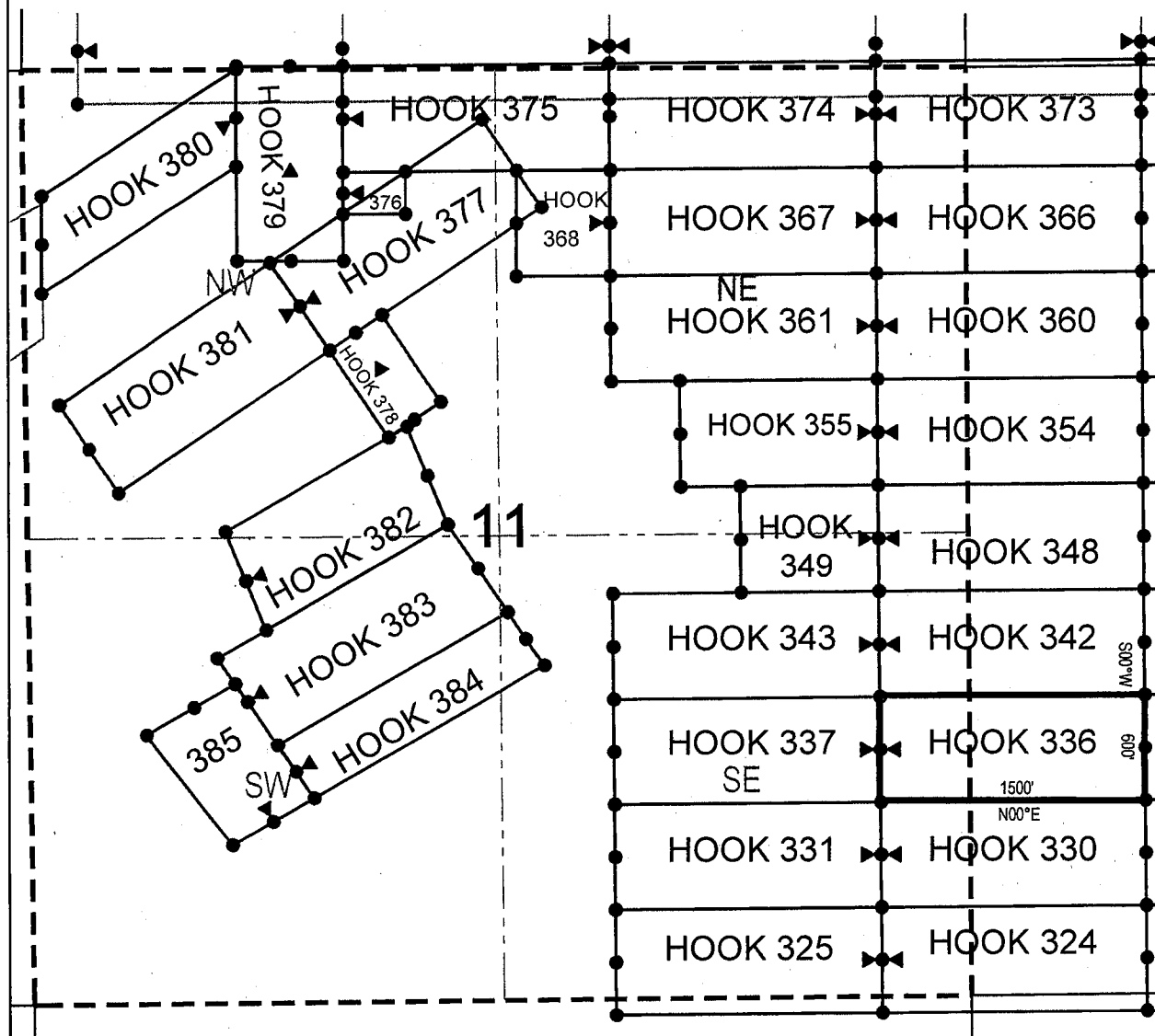
The locality of this claim with reference to some natural object or permanent monument and additional information  
(if any) concerning its locality are as follows: 3601 feet south and 9536 feet west from the northeast corner of  
Section 7, Township 1 North, Range 16 East, to the northeast corner of said claim.

DATED AND POSTED on the ground this 16<sup>th</sup> day of May, 2019  
LOCATOR (s) King-Fisher Land Company AGENT: T. Robert Breen /   
17505 N 79th Ave Ste 216  
Glendale, AZ 85308

AZA 37647  
AZA 37648

AMC455748

## LODE CLAIM LOCATION MAP



● Corner Posts      ▲ Location Monuments      Scale: 1"=1000'



1. The above map depicts the **HOOK 336** Lode Claim, which is located in the NE 1/4 of the SE 1/4 and SE 1/4 of the SE 1/4 of Section 11, and SW 1/4 of the SW 1/4 and NW 1/4 of the SW 1/4 of Section 12, Township 1 North, Range 15.5 East, Gila & Salt River Base and Meridian, Gila County, Arizona, Globe Mining District.
2. The type of corner and location monuments used are wood 2"x2"x48" posts and metal tags with location information written thereon.
3. The bearings and distances in degrees and feet between claim corners are as depicted on the above map.

When recorded return to:  
King-Fisher Land Company  
17505 N 79th Ave Ste 216  
Glendale, AZ 85308

**LOCATION NOTICE FOR LODE MINING CLAIM**

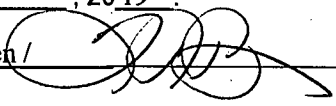
NOTICE IS HEREBY GIVEN that the HOOK 337  
\_\_\_\_\_ lode mining claim has been located  
by King-Fisher Land Company whose current mailing  
address is 17505 N 79th Ave Ste 216  
Glendale, AZ 85308

RECEIVED  
ARIZONA STATE OFFICE  
2019 JUL 16 A 11:02  
PHOENIX, ARIZONA

The general course of this claim is East/West and it is situated in Gila  
County, Arizona. This claim is 1500 feet in length and 600 feet in width. This claim runs  
from the location monument on which this location notice is posted approximately 10 feet in a  
easterly direction to the east end line and 1490 feet in a westerly direction to the  
west end line. This claim is marked by six monuments, one at each corner and one at the center of each  
end line of the claim.

The location monument on which this notice is posted is situated within Section 11, Township 1  
North, Range 15.5 East, Gila Salt River Base and Meridian, Arizona and this claim encompasses portions  
of the following quarter section (s), section (s), Township (s) and Range (s) NE 1/4 of the SE 1/4, NW 1/4 of  
the SE 1/4, SW 1/4 of the SE 1/4 and SE 1/4 of the SE 1/4 of Section 11, Township 1 North, Range 15.5 East,  
Gila & Salt River Base and Meridian, Gila County, Arizona, Globe Mining District.

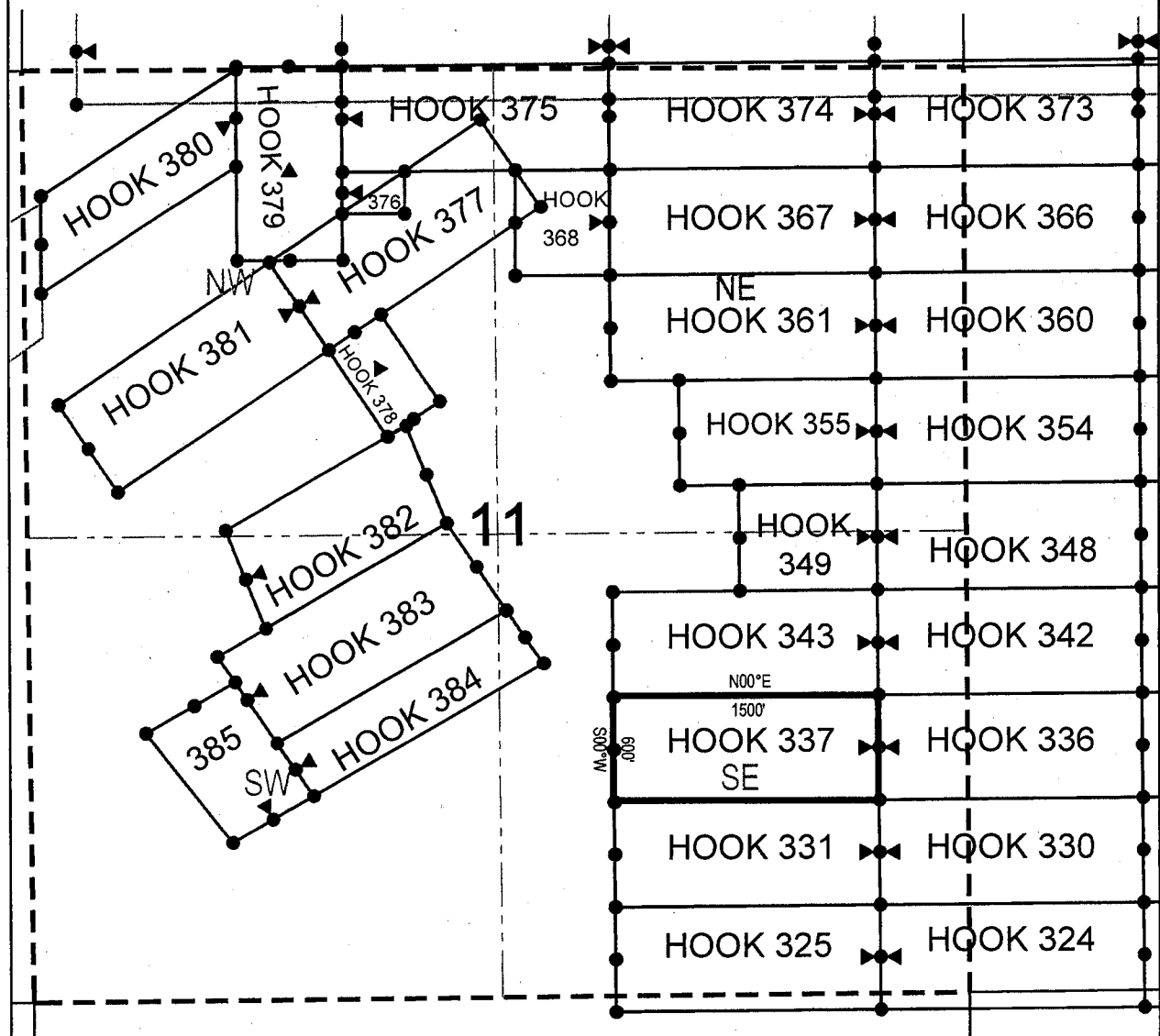
The locality of this claim with reference to some natural object or permanent monument and additional information  
(if any) concerning its locality are as follows: 3610 feet south and 11036 feet west from the northeast corner of  
Section 7, Township 1 North, Range 16 East, to the northeast corner of said claim.

DATED AND POSTED on the ground this 16<sup>th</sup> day of May, 2019  
LOCATOR (s) King-Fisher Land Company AGENT: T. Robert Breen /   
17505 N 79th Ave Ste 216  
Glendale, AZ 85308

AZA 37647

AMC 455749

## LODE CLAIM LOCATION MAP



● Corner Posts

▲ Location Monuments

Scale: 1"=1000'



1. The above map depicts the **HOOK 337** Lode Claim, which is located in the NE 1/4 of the SE 1/4, NW 1/4 of the SE 1/4, SW 1/4 of the SE 1/4 and SE 1/4 of the SE 1/4 of Section 11, Township 1 North, Range 15.5 East, Gila & Salt River Base and Meridian, Gila County, Arizona, Globe Mining District.
2. The type of corner and location monuments used are wood 2"x2"x48" posts and metal tags with location information written thereon.
3. The bearings and distances in degrees and feet between claim corners are as depicted on the above map.



When recorded return to:  
King-Fisher Land Company  
17505 N 79th Ave Ste 216  
Glendale, AZ 85308

**LOCATION NOTICE FOR LODE MINING CLAIM**

NOTICE IS HEREBY GIVEN that the HOOK 340  
\_\_\_\_\_ lode mining claim has been located  
by King-Fisher Land Company whose current mailing  
address is 17505 N 79th Ave Ste 216  
Glendale, AZ 85308

RECEIVED  
STATE OFFICE  
2019 JUL 16 A 11:05  
PHOENIX, ARIZONA

The general course of this claim is East/West and it is situated in Gila  
County, Arizona. This claim is 1500 feet in length and 600 feet in width. This claim runs  
from the location monument on which this location notice is posted approximately 1490 feet in a  
easterly direction to the east end line and 10 feet in a westerly direction to the  
west end line. This claim is marked by six monuments, one at each corner and one at the center of each  
end line of the claim.

The location monument on which this notice is posted is situated within Section 12, Township 1  
North, Range 15.5 East, Gila Salt River Base and Meridian, Arizona and this claim encompasses portions  
of the following quarter section (s), section (s), Township (s) and Range (s) NE 1/4 of the SW 1/4 and NW 1/4  
of the SE 1/4 of Section 12, Township 1 North, Range 15.5 East, Gila & Salt River Base and Meridian, Gila  
County, Arizona, Globe Mining District.

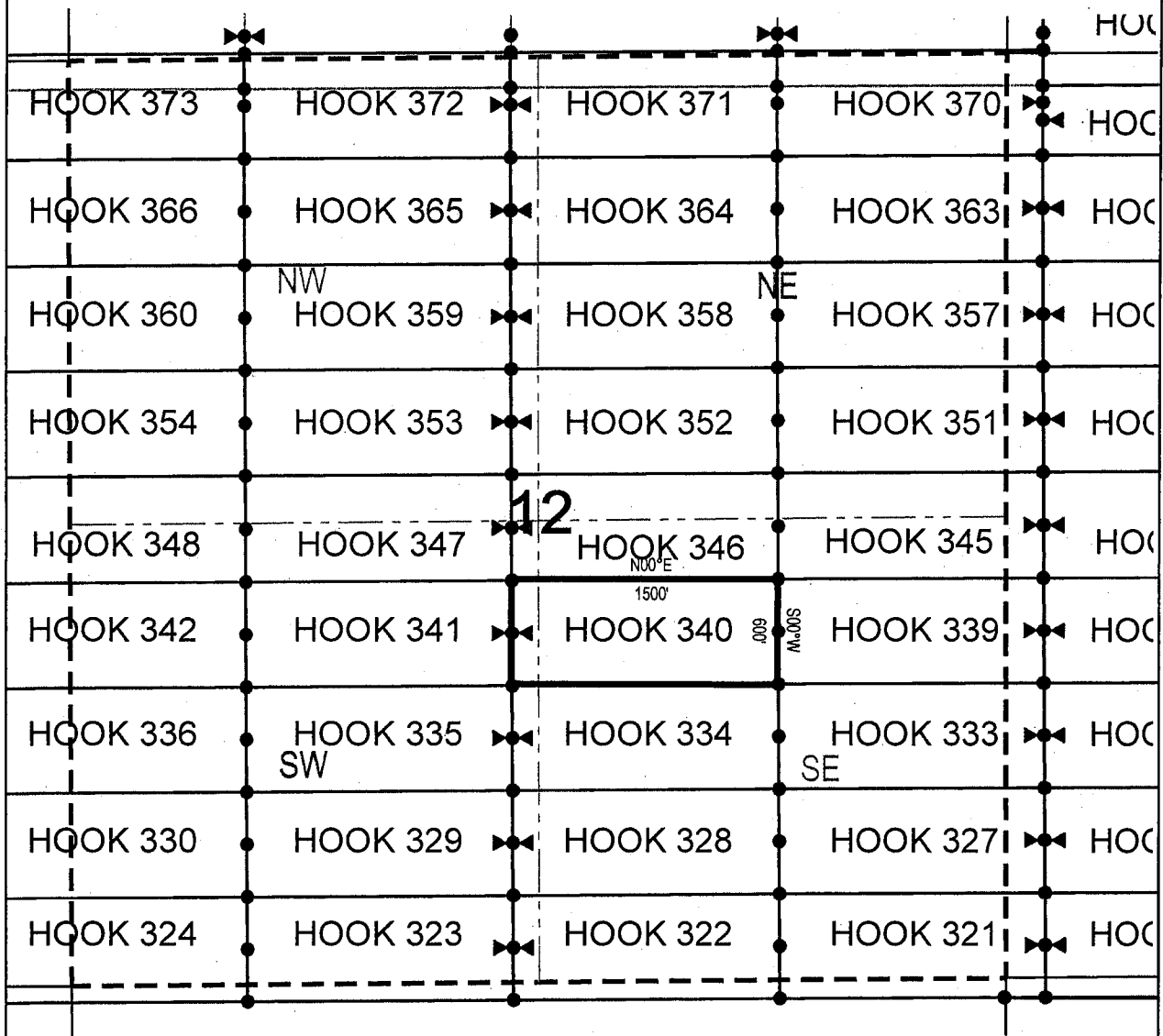
The locality of this claim with reference to some natural object or permanent monument and additional information  
(if any) concerning its locality are as follows: 2984 feet south and 6540 feet west from the northeast corner of  
Section 7, Township 1 North, Range 16 East, to the northeast corner of said claim.

DATED AND POSTED on the ground this 21st day of May, 2019.  
LOCATOR (s) King-Fisher Land Company AGENT: T. Robert Breen  
17505 N 79th Ave Ste 216  
Glendale, AZ 85308

AMC455750

AZA 37648  
AZA 37649

## LODE CLAIM LOCATION MAP



● Corner Posts

▲ Location Monuments

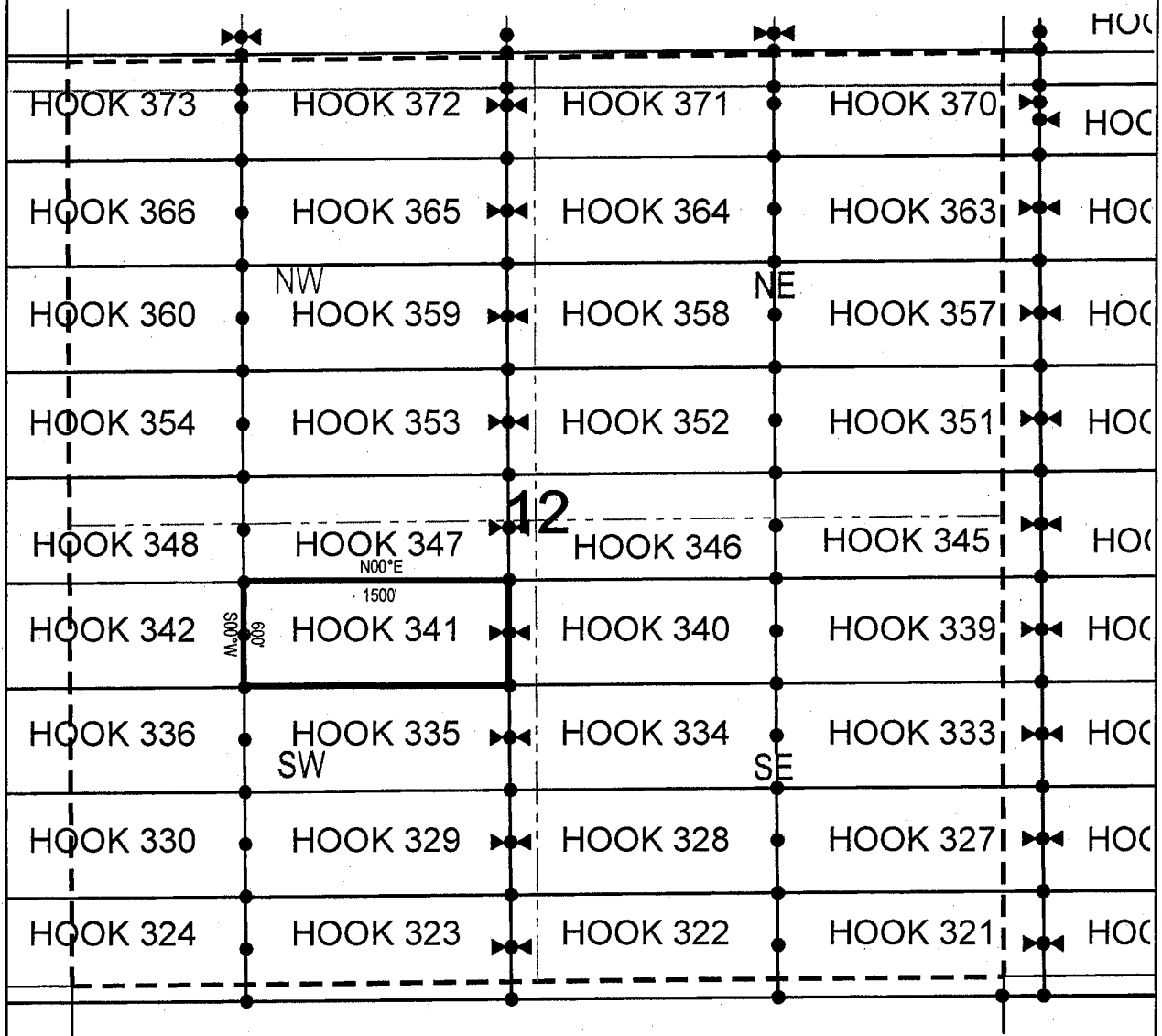
Scale: 1"=1000'



1. The above map depicts the **HOOK 340** Lode Claim, which is located in the NE 1/4 of the SW 1/4 and NW 1/4 of the SE 1/4 of Section 12, Township 1 North, Range 15.5 East, Gila & Salt River Base and Meridian, Gila County, Arizona, Globe Mining District.
2. The type of corner and location monuments used are wood 2"x2"x48" posts and metal tags with location information written thereon.
3. The bearings and distances in degrees and feet between claim corners are as depicted on the above map.



## LODE CLAIM LOCATION MAP



● Corner Posts

▲ Location Monuments

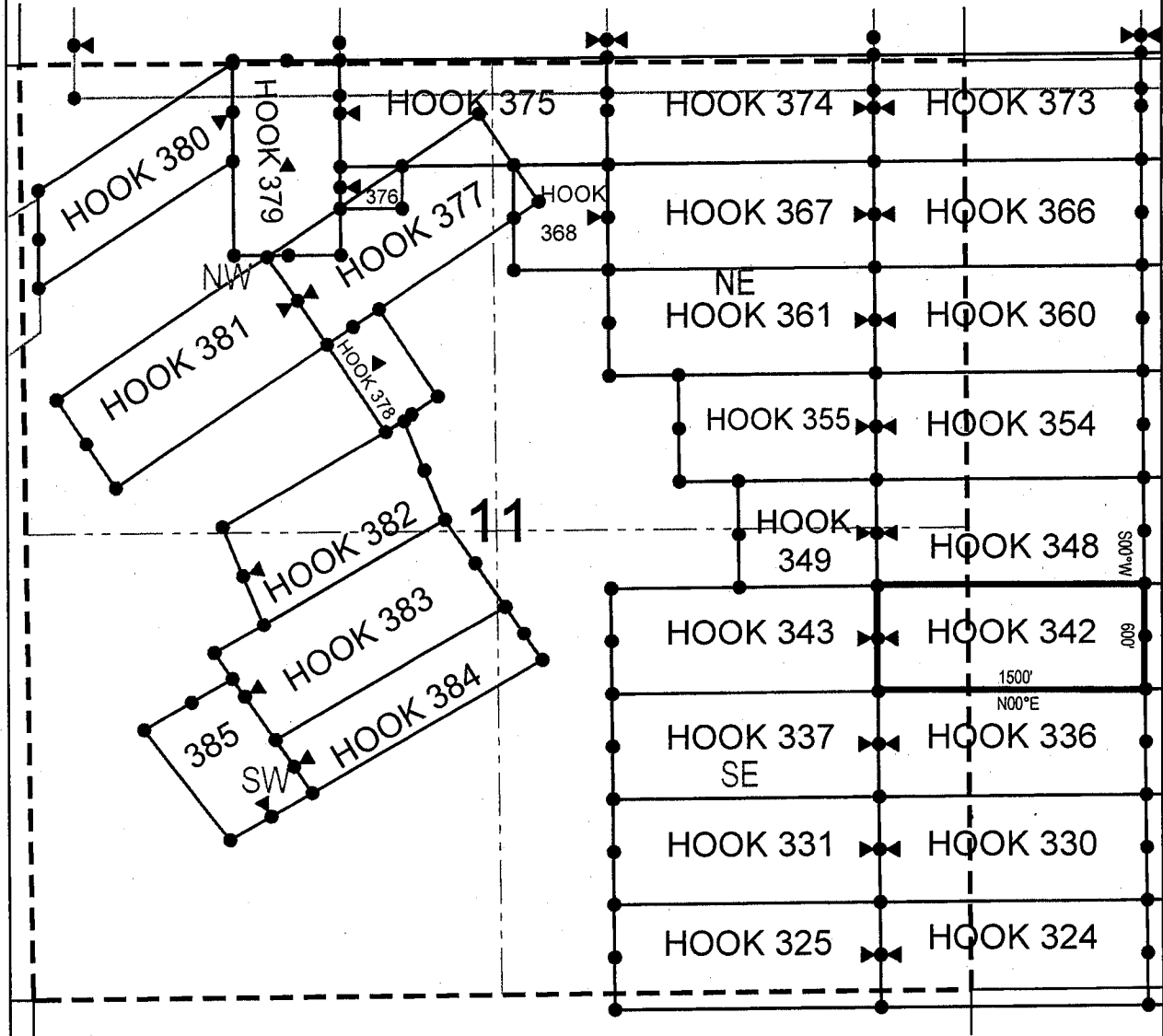
Scale: 1"=1000'



1. The above map depicts the **HOOK 341** Lode Claim, which is located in the NE 1/4 of the SW 1/4 and NW 1/4 of the SW 1/4 of Section 12, Township 1 North, Range 15.5 East, Gila & Salt River Base and Meridian, Gila County, Arizona, Globe Mining District.
2. The type of corner and location monuments used are wood 2"x2"x48" posts and metal tags with location information written thereon.
3. The bearings and distances in degrees and feet between claim corners are as depicted on the above map.



# LODE CLAIM LOCATION MAP



● Corner Posts

▲ Location Monuments

Scale: 1"=1000'



1. The above map depicts the **HOOK 342** Lode Claim, which is located in the NE 1/4 of the SE 1/4 of Section 11, and NW 1/4 of the SW 1/4 of Section 12, Township 1 North, Range 15.5 East, Gila & Salt River Base and Meridian, Gila County, Arizona, Globe Mining District.
2. The type of corner and location monuments used are wood 2"x2"x48" posts and metal tags with location information written thereon.
3. The bearings and distances in degrees and feet between claim corners are as depicted on the above map.

When recorded return to:  
King-Fisher Land Company  
17505 N 79th Ave Ste 216  
Glendale, AZ 85308

**LOCATION NOTICE FOR LODE MINING CLAIM**


NOTICE IS HEREBY GIVEN that the HOOK 343  
\_\_\_\_\_ lode mining claim has been located  
by King-Fisher Land Company whose current mailing  
address is 17505 N 79th Ave Ste 216  
Glendale, AZ 85308

RECEIVED  
ARIZONA STATE OFFICE  
2019 JUL 16 A 11:02  
PHOENIX, ARIZONA

The general course of this claim is East/West and it is situated in Gila  
County, Arizona. This claim is 1500 feet in length and 600 feet in width. This claim runs  
from the location monument on which this location notice is posted approximately 10 feet in a  
easterly direction to the east end line and 1490 feet in a westerly direction to the  
west end line. This claim is marked by six monuments, one at each corner and one at the center of each  
end line of the claim.

The location monument on which this notice is posted is situated within Section 11, Township 1  
North, Range 15.5 East, Gila Salt River Base and Meridian, Arizona and this claim encompasses portions  
of the following quarter section (s), section (s), Township (s) and Range (s) NE 1/4 of the SE 1/4 and NW 1/4  
of the SE 1/4 of Section 11, Township 1 North, Range 15.5 East, Gila & Salt River Base and Meridian, Gila  
County, Arizona, Globe Mining District.

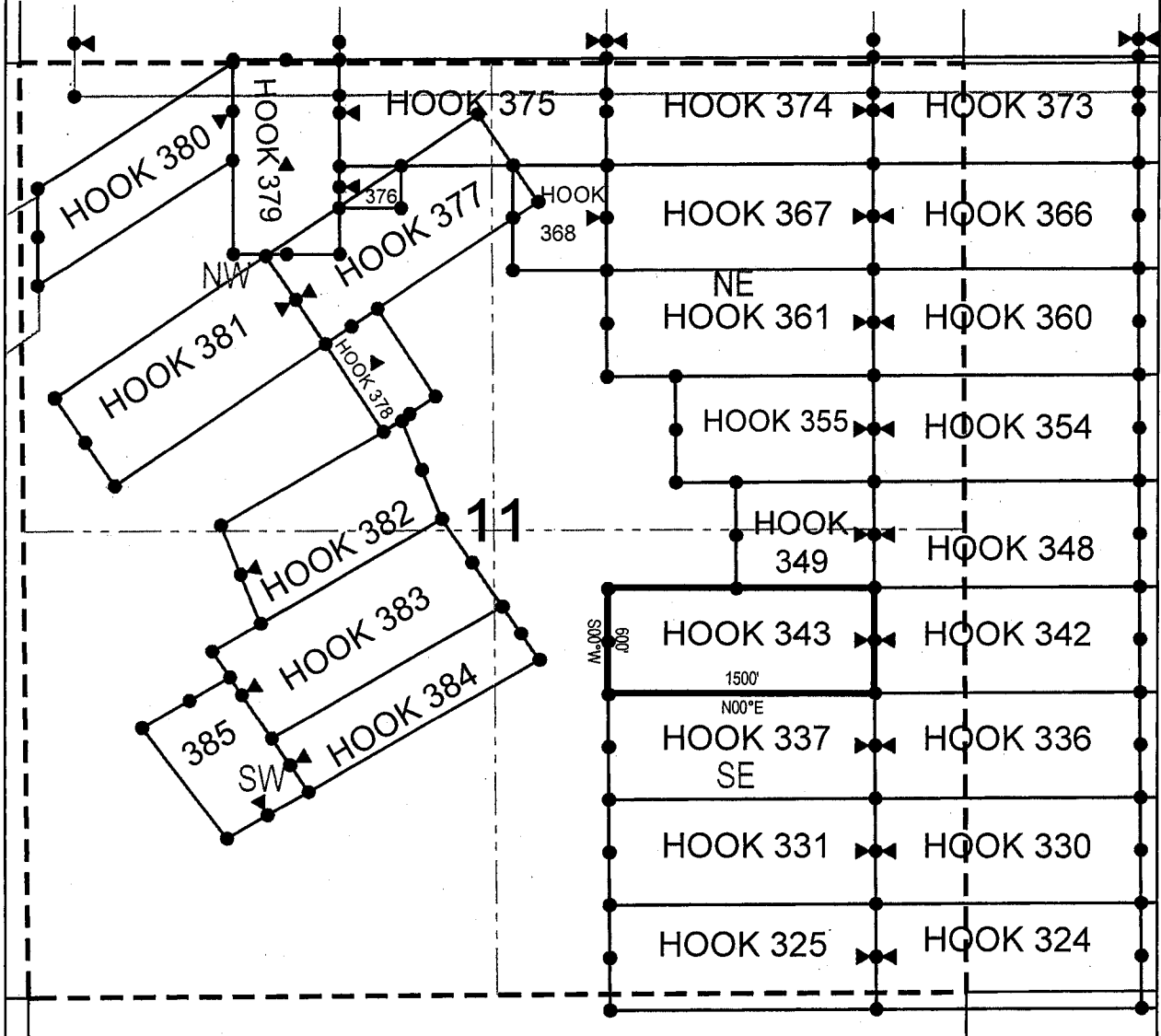
The locality of this claim with reference to some natural object or permanent monument and additional information  
(if any) concerning its locality are as follows: 3010 feet south and 11040 feet west from the northeast corner of  
Section 7, Township 1 North, Range 16 East, to the northeast corner of said claim.

DATED AND POSTED on the ground this 16<sup>th</sup> day of May, 2019.  
LOCATOR (s) King-Fisher Land Company AGENT: T. Robert Breen   
17505 N 79th Ave Ste 216  
Glendale, AZ 85308

AZA 37647

AMC455753

## LODE CLAIM LOCATION MAP



● Corner Posts      ▲ Location Monuments      Scale: 1"=1000'

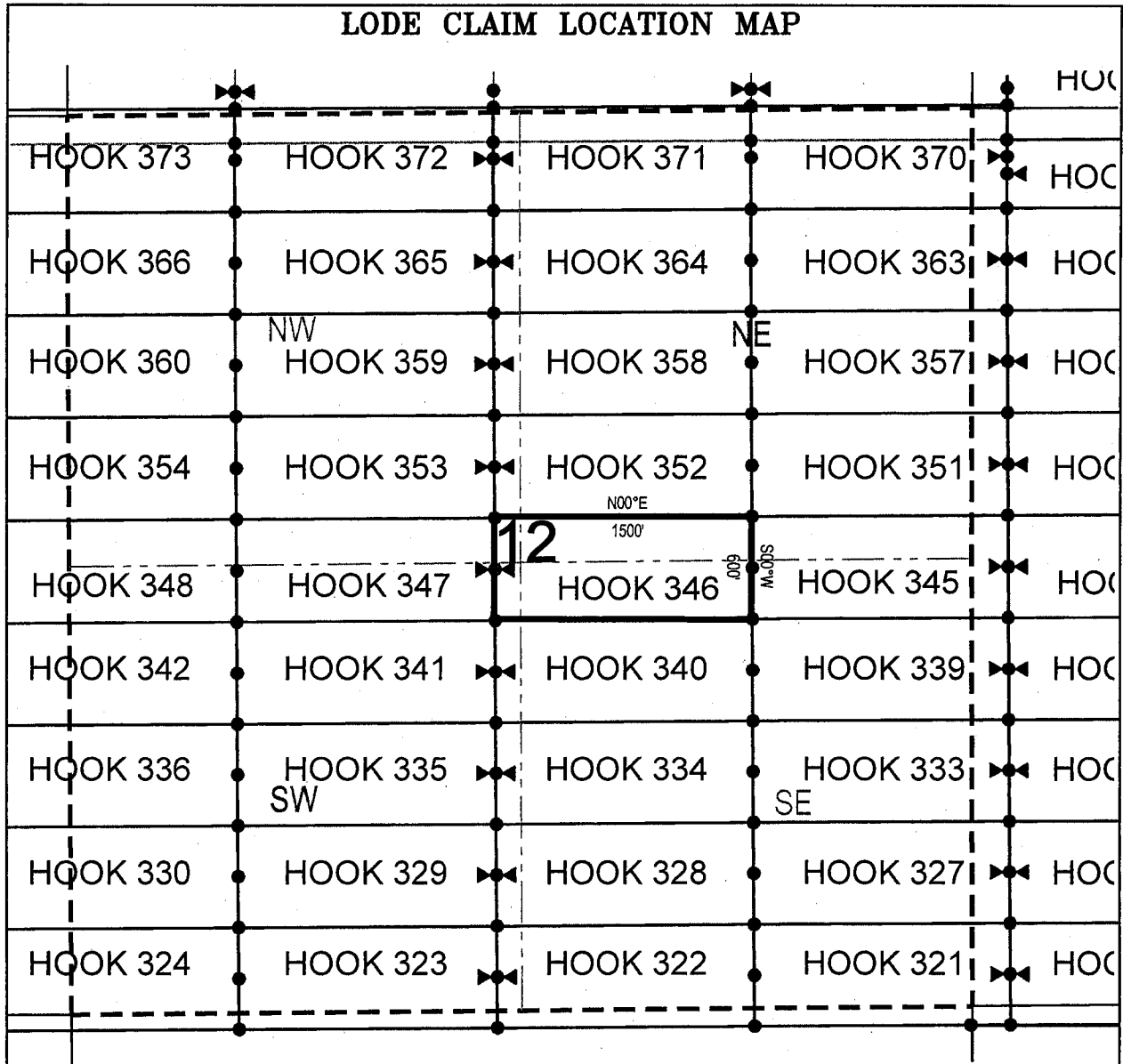


1. The above map depicts the **HOOK 343** Lode Claim, which is located in the NE 1/4 of the SE 1/4 and NW 1/4 of the SE 1/4 of Section 11, Township 1 North, Range 15.5 East, Gila & Salt River Base and Meridian, Gila County, Arizona, Globe Mining District.
2. The type of corner and location monuments used are wood 2"x2"x48" posts and metal tags with location information written thereon.
3. The bearings and distances in degrees and feet between claim corners are as depicted on the above map.





## LODE CLAIM LOCATION MAP



● Corner Posts

▲ Location Monuments

Scale: 1"=1000'



1. The above map depicts the **HOOK 346** Lode Claim, which is located in the SE 1/4 of the NW 1/4, NE 1/4 of the SW 1/4, NW 1/4 of the SE 1/4 and SW 1/4 of the NE 1/4 of Section 12, Township 1 North, Range 15.5 East, Gila & Salt River Base and Meridian, Gila County, Arizona, Globe Mining District.
2. The type of corner and location monuments used are wood 2"x2"x48" posts and metal tags with location information written thereon.
3. The bearings and distances in degrees and feet between claim corners are as depicted on the above map.

When recorded return to:

King-Fisher Land Company  
17505 N 79th Ave Ste 216  
Glendale, AZ 85308

**LOCATION NOTICE FOR LODE MINING CLAIM**


NOTICE IS HEREBY GIVEN that the HOOK 347  
\_\_\_\_\_ lode mining claim has been located  
by King-Fisher Land Company whose current mailing  
address is 17505 N 79th Ave Ste 216  
Glendale, AZ 85308

RECEIVED  
AZ STATE OFFICE  
2019 JUL 16 A 11:05  
PHOENIX, ARIZONA

The general course of this claim is East/West and it is situated in Gila  
County, Arizona. This claim is 1500 feet in length and 600 feet in width. This claim runs  
from the location monument on which this location notice is posted approximately 10 feet in a  
easterly direction to the east end line and 1490 feet in a westerly direction to the  
west end line. This claim is marked by six monuments, one at each corner and one at the center of each  
end line of the claim.

The location monument on which this notice is posted is situated within Section 12, Township 1  
North, Range 15.5 East, Gila Salt River Base and Meridian, Arizona and this claim encompasses portions  
of the following quarter section (s), section (s), Township (s) and Range (s) SE 1/4 of the NW 1/4, SW 1/4 of  
the NW 1/4, NW 1/4 of the SW 1/4 and NE 1/4 of the SW 1/4 of Section 12, Township 1 North, Range 15.5  
East, Gila & Salt River Base and Meridian, Gila County, Arizona, Globe Mining District.

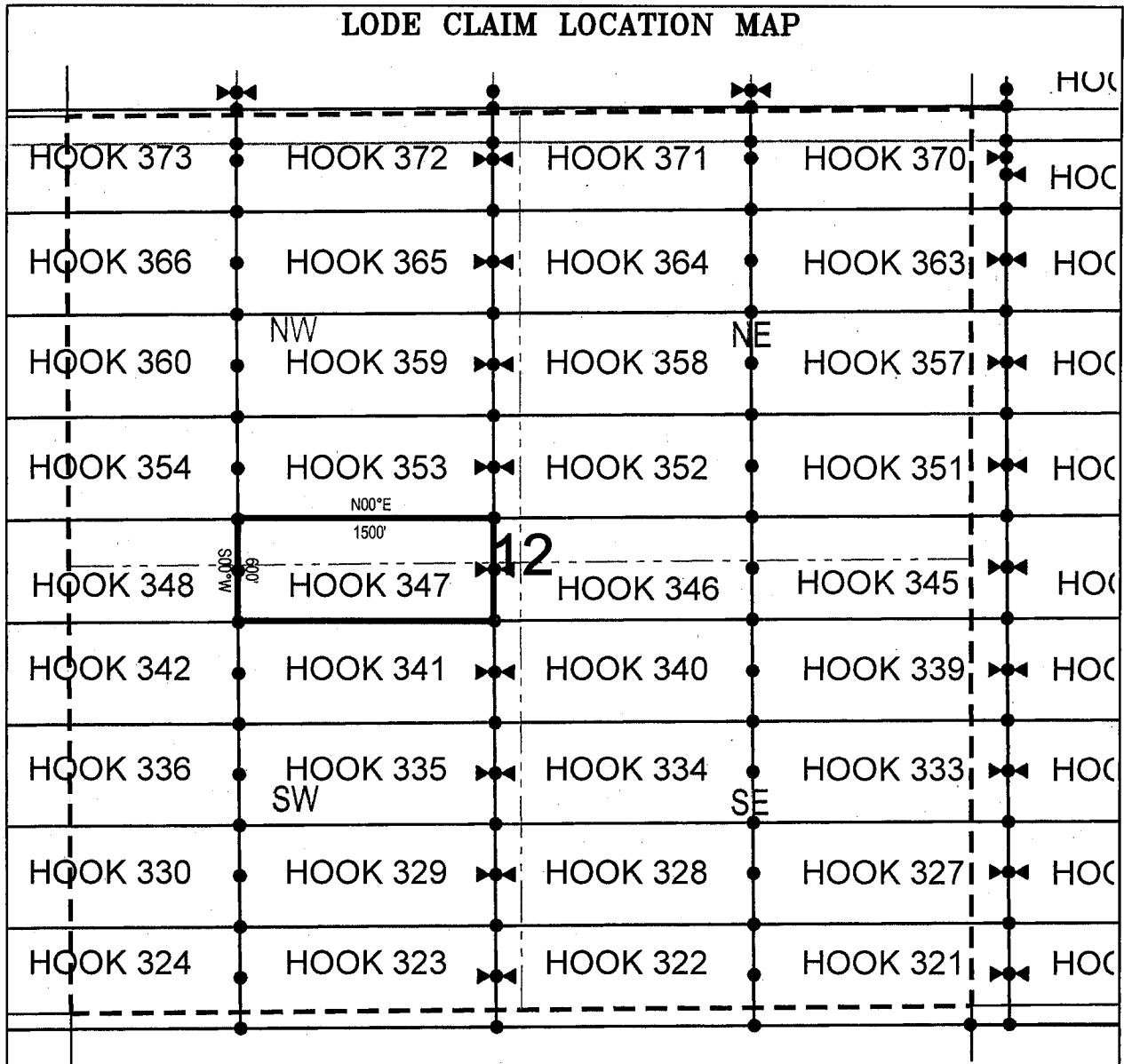
The locality of this claim with reference to some natural object or permanent monument and additional information  
(if any) concerning its locality are as follows: 2392 feet south and 8043 feet west from the northeast corner of  
Section 7, Township 1 North, Range 16 East, to the northeast corner of said claim.

DATED AND POSTED on the ground this 21<sup>st</sup> day of May, 2019  
LOCATOR (s) King-Fisher Land Company AGENT: T. Robert Breen /   
17505 N 79th Ave Ste 216  
Glendale, AZ 85308

AZA 37648

AMC455755

## LODE CLAIM LOCATION MAP



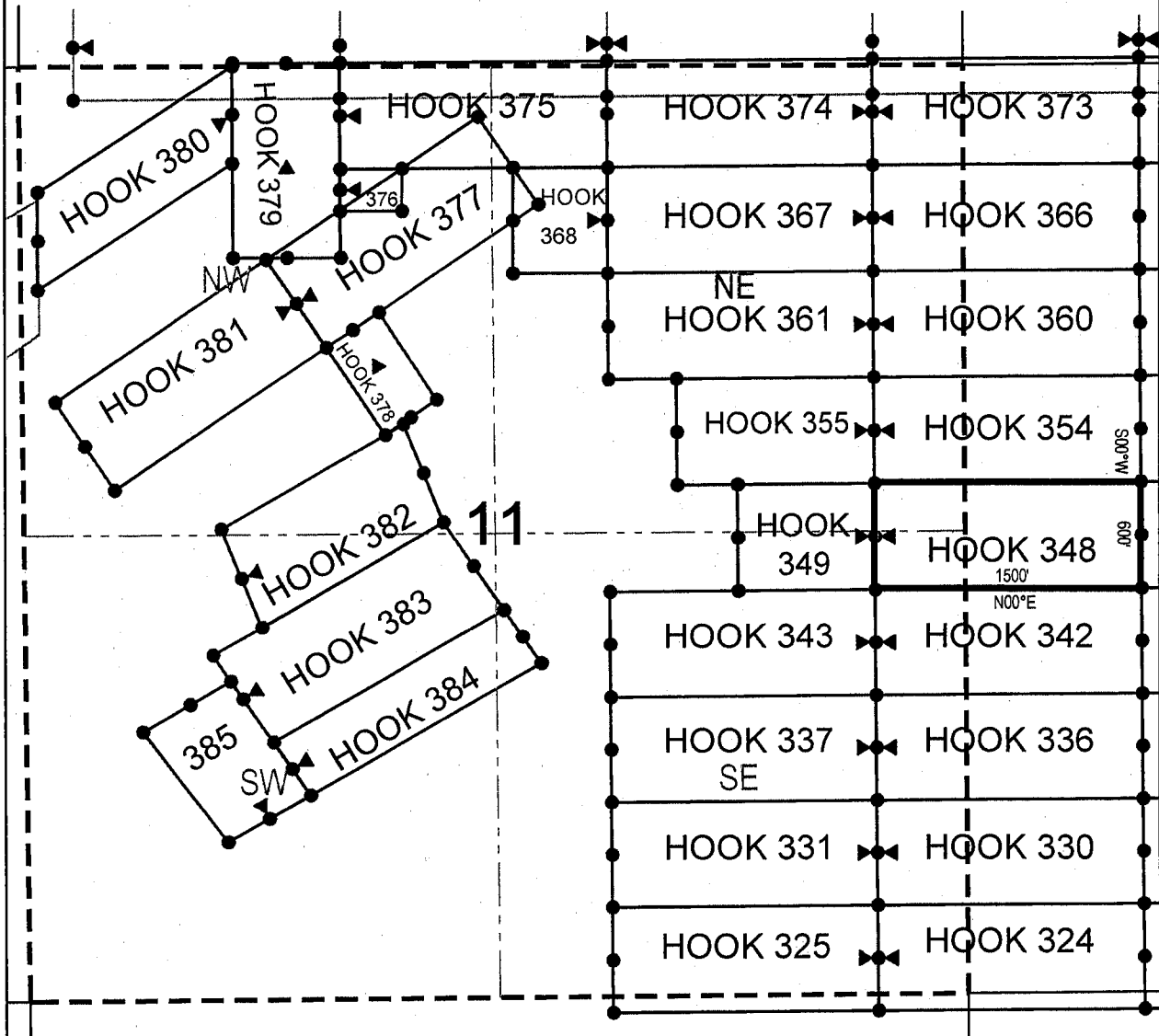
● Corner Posts      ▲ Location Monuments      Scale: 1"=1000'



1. The above map depicts the **HOOK 347** Lode Claim, which is located in the SE 1/4 of the NW 1/4, SW 1/4 of the NW 1/4, NW 1/4 of the SW 1/4 and NE 1/4 of the SW 1/4 of Section 12, Township 1 North, Range 15.5 East, Gila & Salt River Base and Meridian, Gila County, Arizona, Globe Mining District.
2. The type of corner and location monuments used are wood 2"x2"x48" posts and metal tags with location information written thereon.
3. The bearings and distances in degrees and feet between claim corners are as depicted on the above map.



## LODE CLAIM LOCATION MAP



● Corner Posts

▲ Location Monuments

Scale: 1"=1000'



1. The above map depicts the **HOOK 348** Lode Claim, which is located in the NE 1/4 of the SE 1/4 and SE 1/4 of the NE 1/4 of Section 11, and NW 1/4 of the SW 1/4 and SW 1/4 of the NW 1/4 of Section 12, Township 1 North, Range 15.5 East, Gila & Salt River Base and Meridian, Gila County, Arizona, Globe Mining District.
2. The type of corner and location monuments used are wood 2"x2"x48" posts and metal tags with location information written thereon.
3. The bearings and distances in degrees and feet between claim corners are as depicted on the above map.

When recorded return to:  
King-Fisher Land Company  
17505 N 79th Ave Ste 216  
Glendale, AZ 85308

**LOCATION NOTICE FOR LODE MINING CLAIM**


NOTICE IS HEREBY GIVEN that the HOOK 349  
\_\_\_\_\_ lode mining claim has been located  
by King-Fisher Land Company whose current mailing  
address is 17505 N 79th Ave Ste 216  
Glendale, AZ 85308

RECEIVED  
AZ STATE OFFICE  
2019 JUL 16 A 11:03  
PHOENIX, ARIZONA

The general course of this claim is East/West and it is situated in Gila  
County, Arizona. This claim is 775 feet in length and 600 feet in width. This claim runs  
from the location monument on which this location notice is posted approximately 10 feet in a  
easterly direction to the east end line and 765 feet in a westerly direction to the  
west end line. This claim is marked by six monuments, one at each corner and one at the center of each  
end line of the claim.

The location monument on which this notice is posted is situated within Section 11, Township 1  
North, Range 15.5 East, Gila Salt River Base and Meridian, Arizona and this claim encompasses portions  
of the following quarter section (s), section (s), Township (s) and Range (s) NE 1/4 of the SE 1/4 and SE 1/4 of  
the NE 1/4 of Section 11, Township 1 North, Range 15.5 East, Gila & Salt River Base and Meridian, Gila  
County, Arizona, Globe Mining District.

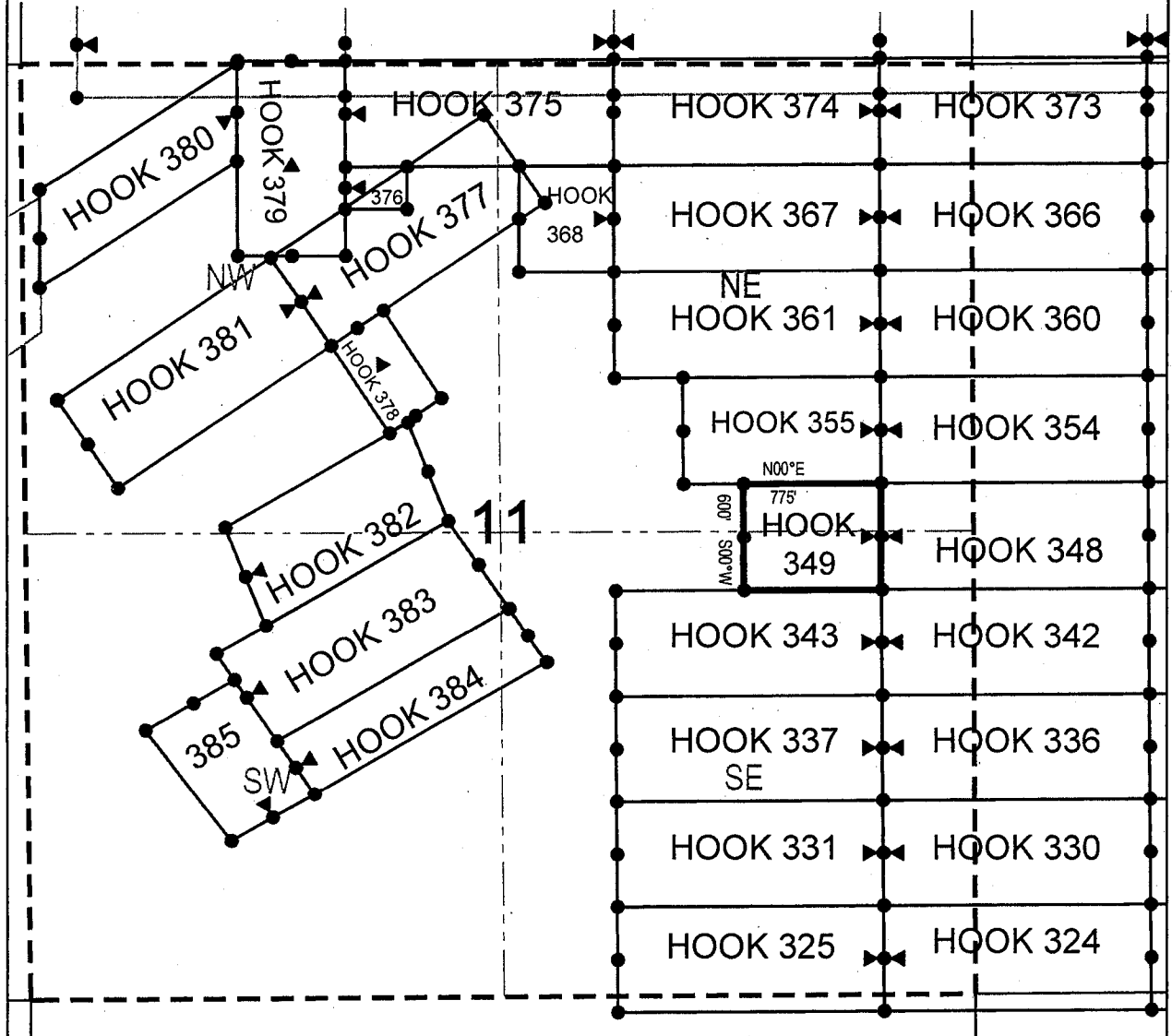
The locality of this claim with reference to some natural object or permanent monument and additional information  
(if any) concerning its locality are as follows: 2410 feet south and 11043 feet west from the northeast corner of  
Section 7, Township 1 North, Range 16 East, to the northeast corner of said claim.

DATED AND POSTED on the ground this 15<sup>th</sup> day of May, 2019  
LOCATOR (s) King-Fisher Land Company AGENT: T. Robert Breen /   
17505 N 79th Ave Ste 216  
Glendale, AZ 85308

AMC4557571

AZA 37647

## LODE CLAIM LOCATION MAP



● Corner Posts

▲ Location Monuments

Scale: 1"=1000'



1. The above map depicts the **HOOK 349** Lode Claim, which is located in the NE 1/4 of the SE 1/4 and SE 1/4 of the NE 1/4 of Section 11, Township 1 North, Range 15.5 East, Gila & Salt River Base and Meridian, Gila County, Arizona, Globe Mining District.
2. The type of corner and location monuments used are wood 2"x2"x48" posts and metal tags with location information written thereon.
3. The bearings and distances in degrees and feet between claim corners are as depicted on the above map.



When recorded return to:

King-Fisher Land Company  
17505 N 79th Ave Ste 216  
Glendale, AZ 85308

**LOCATION NOTICE FOR LODE MINING CLAIM**


NOTICE IS HEREBY GIVEN that the HOOK 352  
\_\_\_\_\_ lode mining claim has been located  
by King-Fisher Land Company whose current mailing  
address is 17505 N 79th Ave Ste 216  
Glendale, AZ 85308

RECEIVED  
STATE OFFICE  
2019 JUL 16 A 11:05  
PHOENIX, ARIZONA

The general course of this claim is East/West and it is situated in Gila  
County, Arizona. This claim is 1500 feet in length and 600 feet in width. This claim runs  
from the location monument on which this location notice is posted approximately 1490 feet in a  
easterly direction to the east end line and 10 feet in a westerly direction to the  
west end line. This claim is marked by six monuments, one at each corner and one at the center of each  
end line of the claim.

The location monument on which this notice is posted is situated within Section 12, Township 1  
North, Range 15.5 East, Gila Salt River Base and Meridian, Arizona and this claim encompasses portions  
of the following quarter section (s), section (s), Township (s) and Range (s) SE 1/4 of the NW 1/4 and SW 1/4  
of the NE 1/4 of Section 12, Township 1 North, Range 15.5 East, Gila & Salt River Base and Meridian, Gila  
County, Arizona, Globe Mining District.

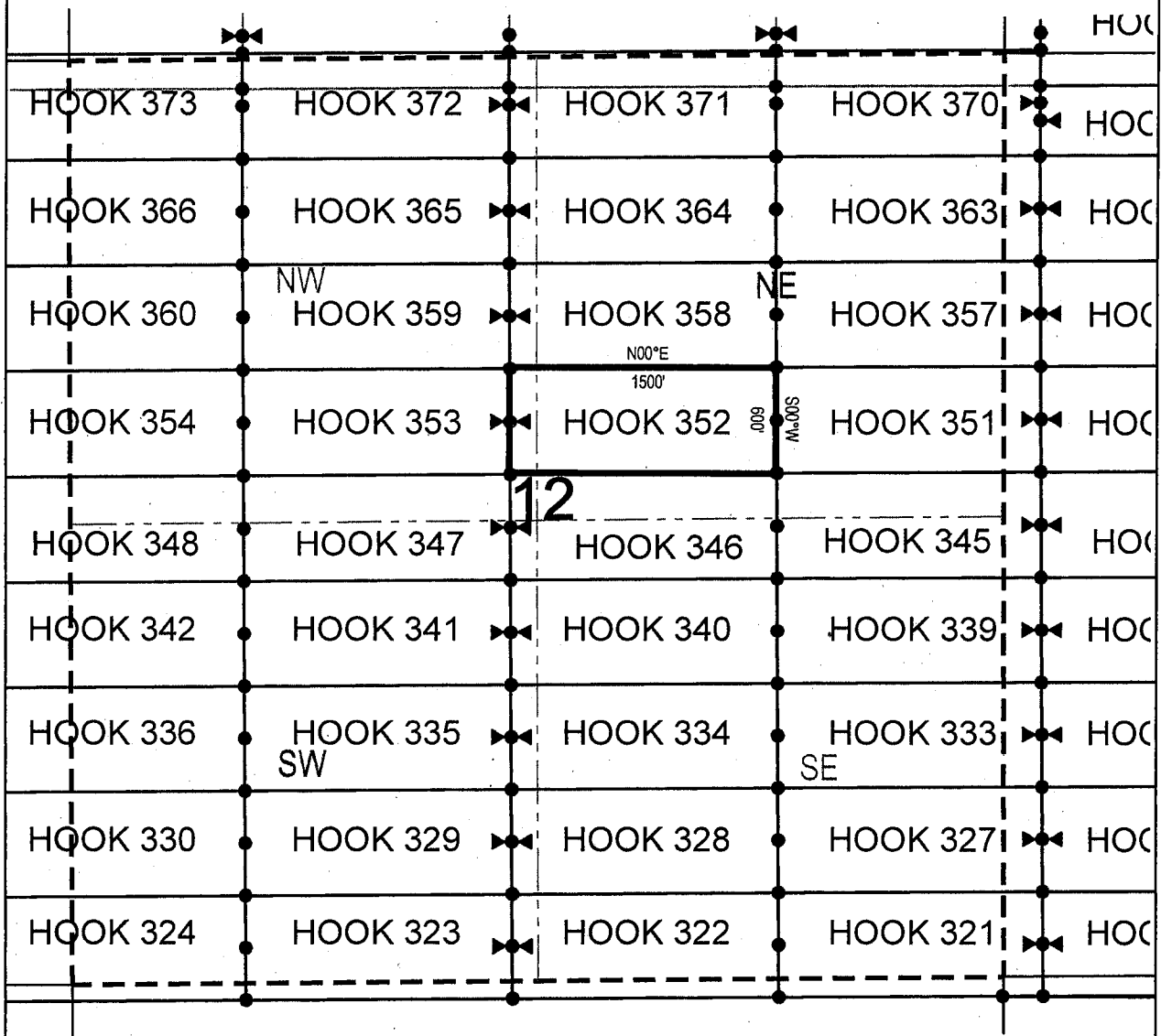
The locality of this claim with reference to some natural object or permanent monument and additional information  
(if any) concerning its locality are as follows: 1784 feet south and 6547 feet west from the northeast corner of  
Section 7, Township 1 North, Range 16 East, to the northeast corner of said claim.

DATED AND POSTED on the ground this 21<sup>st</sup> day of May, 2019  
LOCATOR (s) King-Fisher Land Company AGENT: T. Robert Breen /   
17505 N 79th Ave Ste 216  
Glendale, AZ 85308

AZA 37648

AMC455758

## LODE CLAIM LOCATION MAP



● Corner Posts      ▲ Location Monuments      Scale: 1"=1000'



1. The above map depicts the **HOOK 352** Lode Claim, which is located in the SE 1/4 of the NW 1/4 and SW 1/4 of the NE 1/4 of Section 12, Township 1 North, Range 15.5 East, Gila & Salt River Base and Meridian, Gila County, Arizona, Globe Mining District.
2. The type of corner and location monuments used are wood 2"x2"x48" posts and metal tags with location information written thereon.
3. The bearings and distances in degrees and feet between claim corners are as depicted on the above map.

When recorded return to:

King-Fisher Land Company  
17505 N 79th Ave Ste 216  
Glendale, AZ 85308

**LOCATION NOTICE FOR LODE MINING CLAIM**

NOTICE IS HEREBY GIVEN that the HOOK 353  
\_\_\_\_\_ lode mining claim has been located  
by King-Fisher Land Company whose current mailing  
address is 17505 N 79th Ave Ste 216  
Glendale, AZ 85308

RECEIVED  
STATE OFFICE  
2019 JUL 16 A 11:05  
PHOENIX, ARIZONA

The general course of this claim is East/West and it is situated in Gila  
County, Arizona. This claim is 1500 feet in length and 600 feet in width. This claim runs  
from the location monument on which this location notice is posted approximately 10 feet in a  
easterly direction to the east end line and 1490 feet in a westerly direction to the  
west end line. This claim is marked by six monuments, one at each corner and one at the center of each  
end line of the claim.

The location monument on which this notice is posted is situated within Section 12, Township 1  
North, Range 15.5 East, Gila Salt River Base and Meridian, Arizona and this claim encompasses portions  
of the following quarter section (s), section (s), Township (s) and Range (s) SE 1/4 of the NW 1/4 and SW 1/4  
of the NW 1/4 of Section 12, Township 1 North, Range 15.5 East, Gila & Salt River Base and Meridian, Gila  
County, Arizona, Globe Mining District.

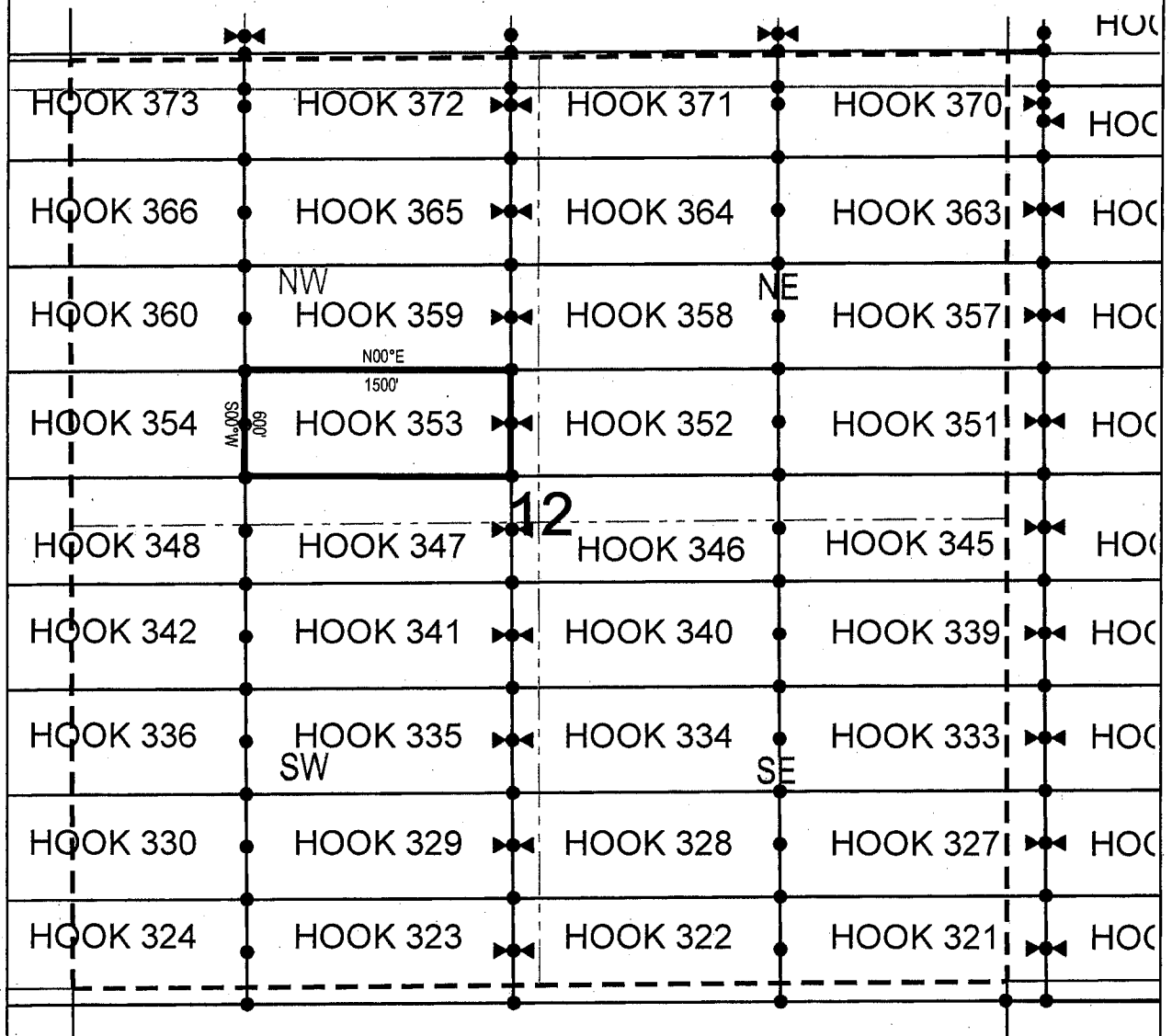
The locality of this claim with reference to some natural object or permanent monument and additional information  
(if any) concerning its locality are as follows: 1793 feet south and 8047 feet west from the northeast corner of  
Section 7, Township 1 North, Range 16 East, to the northeast corner of said claim.

DATED AND POSTED on the ground this 21<sup>st</sup> day of May 2019  
LOCATOR (s) King-Fisher Land Company AGENT: T. Robert Breen  
17505 N 79th Ave Ste 216  
Glendale, AZ 85308

AZA 37648

AMC455759

## LODE CLAIM LOCATION MAP



● Corner Posts

▲ Location Monuments

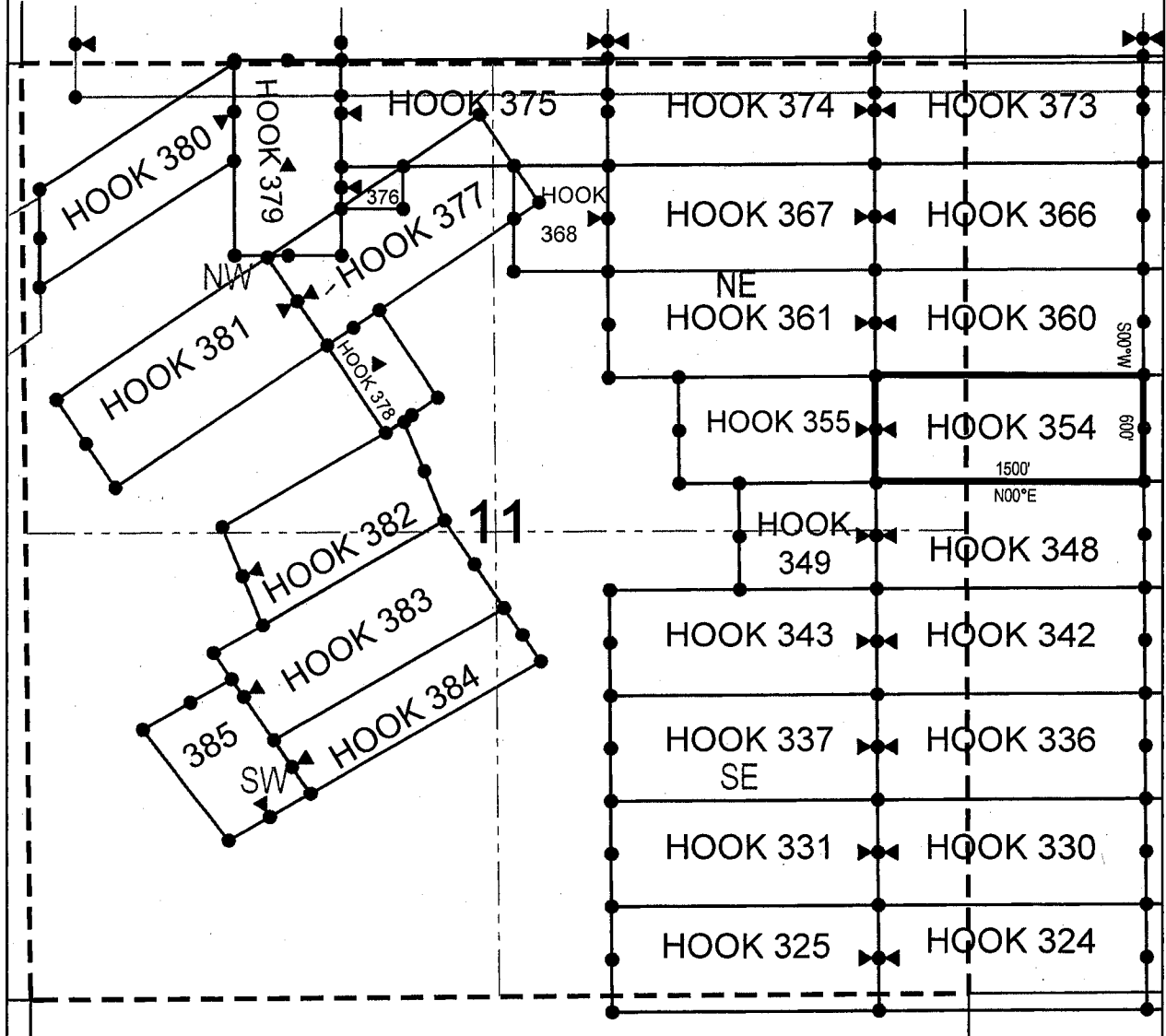
Scale: 1"=1000'



1. The above map depicts the **HOOK 353** Lode Claim, which is located in the SE 1/4 of the NW 1/4 and SW 1/4 of the NW 1/4 of Section 12, Township 1 North, Range 15.5 East, Gila & Salt River Base and Meridian, Gila County, Arizona, Globe Mining District.
2. The type of corner and location monuments used are wood 2"x2"x48" posts and metal tags with location information written thereon.
3. The bearings and distances in degrees and feet between claim corners are as depicted on the above map.



## LODE CLAIM LOCATION MAP



● Corner Posts

▲ Location Monuments

Scale: 1"=1000'



1. The above map depicts the **HOOK 354** Lode Claim, which is located in the SE 1/4 of the NE 1/4 of Section 11, and SW 1/4 of the NW 1/4 of Section 12, Township 1 North, Range 15.5 East, Gila & Salt River Base and Meridian, Gila County, Arizona, Globe Mining District.
2. The type of corner and location monuments used are wood 2"x2"x48" posts and metal tags with location information written thereon.
3. The bearings and distances in degrees and feet between claim corners are as depicted on the above map.

When recorded return to:

King-Fisher Land Company  
17505 N 79th Ave Ste 216  
Glendale, AZ 85308

**LOCATION NOTICE FOR LODE MINING CLAIM**

NOTICE IS HEREBY GIVEN that the HOOK 355  
\_\_\_\_\_ lode mining claim has been located  
by King-Fisher Land Company whose current mailing  
address is 17505 N 79th Ave Ste 216  
Glendale, AZ 85308

RECEIVED  
AZ STATE OFFICE  
2019 JUL 16 A 11:03  
PHOENIX, ARIZONA

The general course of this claim is East/West and it is situated in Gila  
County, Arizona. This claim is 1111 feet in length and 600 feet in width. This claim runs  
from the location monument on which this location notice is posted approximately 10 feet in a  
easterly direction to the east end line and 1101 feet in a westerly direction to the  
west end line. This claim is marked by six monuments, one at each corner and one at the center of each  
end line of the claim.

The location monument on which this notice is posted is situated within Section 11, Township 1  
North, Range 15.5 East, Gila Salt River Base and Meridian, Arizona and this claim encompasses portions  
of the following quarter section (s), section (s), Township (s) and Range (s) SE 1/4 of the NE 1/4 and SW 1/4  
of the NE 1/4 of Section 11, Township 1 North, Range 15.5 East, Gila & Salt River Base and Meridian, Gila  
County, Arizona, Globe Mining District.

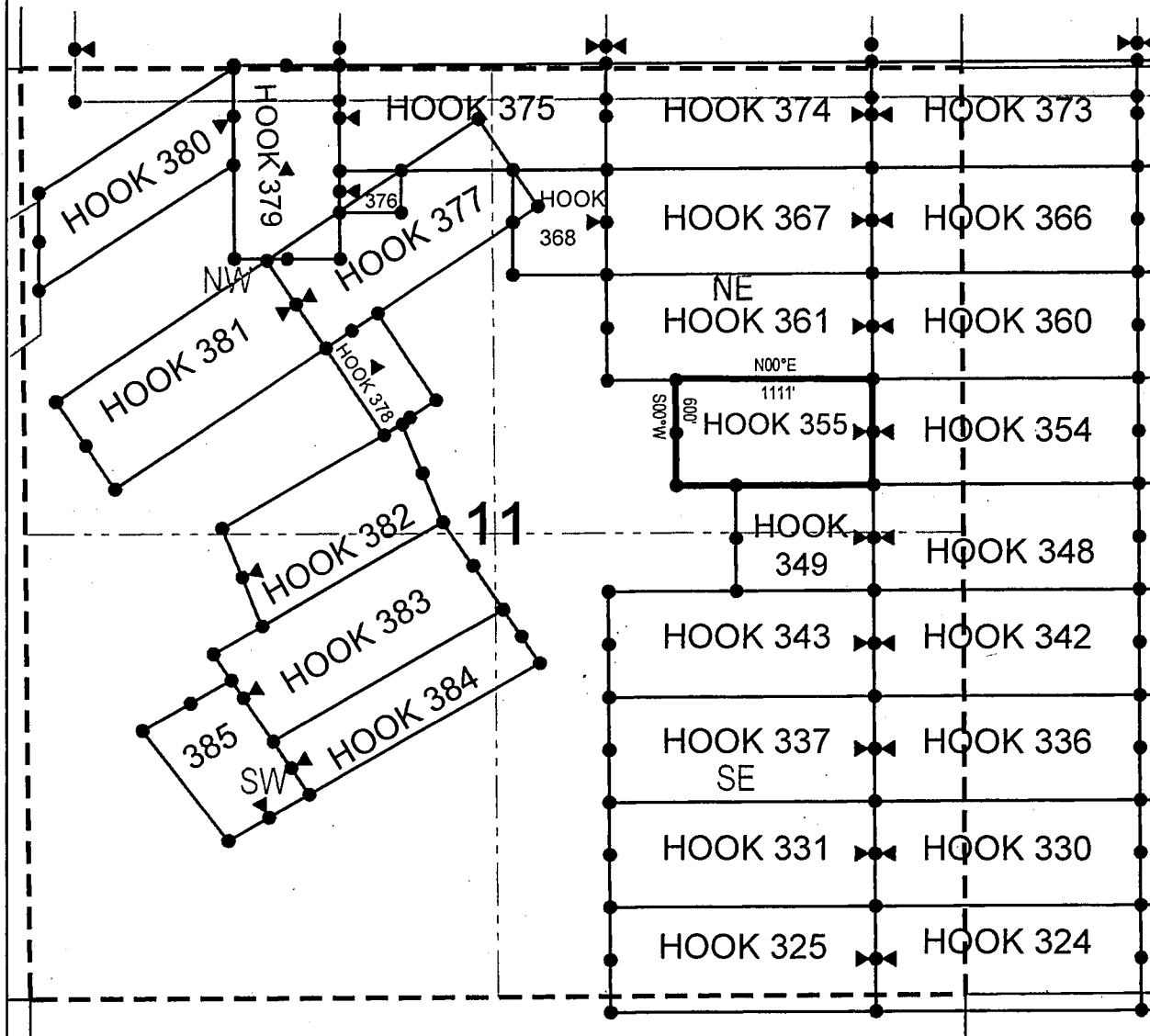
The locality of this claim with reference to some natural object or permanent monument and additional information  
(if any) concerning its locality are as follows: 1810 feet south and 11047 feet west from the northeast corner of  
Section 7, Township 1 North, Range 16 East, to the northeast corner of said claim.

DATED AND POSTED on the ground this 15<sup>th</sup> day of May, 2019.  
LOCATOR (s) King-Fisher Land Company AGENT: T. Robert Breen/  
17505 N 79th Ave Ste 216  
Glendale, AZ 85308

A2A 37647

AMC455761

## LODE CLAIM LOCATION MAP



● Corner Posts

▲ Location Monuments

Scale: 1"=1000'

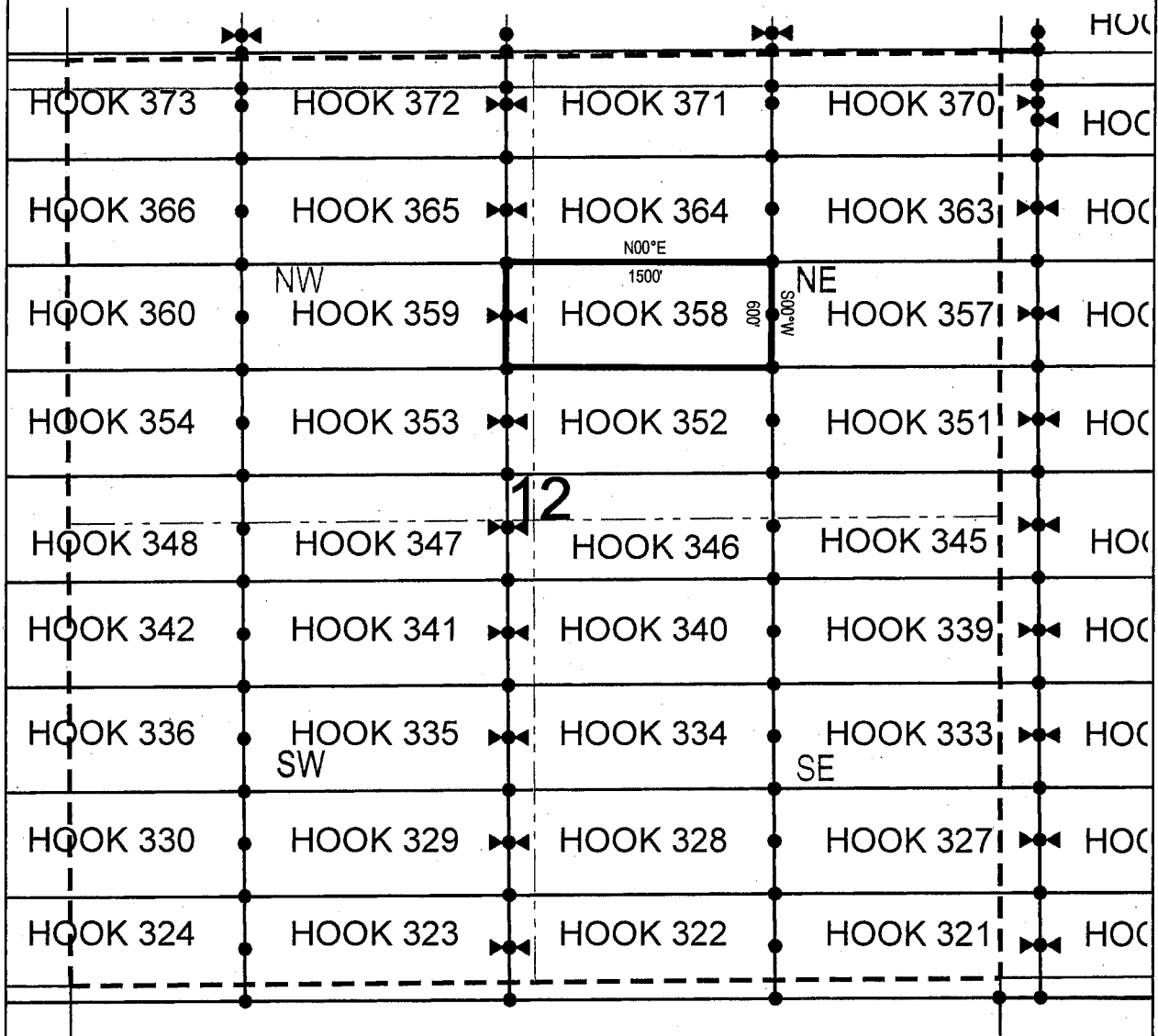


1. The above map depicts the **HOOK 355** Lode Claim, which is located in the SE 1/4 of the NE 1/4 and SW 1/4 of the NE 1/4 of Section 11, Township 1 North, Range 15.5 East, Gila & Salt River Base and Meridian, Gila County, Arizona, Globe Mining District.
2. The type of corner and location monuments used are wood 2"x2"x48" posts and metal tags with location information written thereon.
3. The bearings and distances in degrees and feet between claim corners are as depicted on the above map.





## LODE CLAIM LOCATION MAP



● Corner Posts

▲ Location Monuments

Scale: 1"=1000'



1. The above map depicts the **HOOK 358** Lode Claim, which is located in the SE 1/4 of the NW 1/4, SW 1/4 of the NE 1/4, NW 1/4 of the NE 1/4 and NE 1/4 of the NW 1/4 of Section 12, Township 1 North, Range 15.5 East, Gila & Salt River Base and Meridian, Gila County, Arizona, Globe Mining District.
2. The type of corner and location monuments used are wood 2"x2"x48" posts and metal tags with location information written thereon.
3. The bearings and distances in degrees and feet between claim corners are as depicted on the above map.

When recorded return to:  
King-Fisher Land Company  
17505 N 79th Ave Ste 216  
Glendale, AZ 85308

**LOCATION NOTICE FOR LODE MINING CLAIM**


NOTICE IS HEREBY GIVEN that the HOOK 359  
\_\_\_\_\_ lode mining claim has been located  
by King-Fisher Land Company whose current mailing  
address is 17505 N 79th Ave Ste 216  
Glendale, AZ 85308

RECEIVED  
ARIZONA STATE OFFICE  
2019 JUL 16 A 11:04  
PHOENIX, ARIZONA

The general course of this claim is East/West and it is situated in Gila  
County, Arizona. This claim is 1500 feet in length and 600 feet in width. This claim runs  
from the location monument on which this location notice is posted approximately 10 feet in a  
easterly direction to the east end line and 1490 feet in a westerly direction to the  
west end line. This claim is marked by six monuments, one at each corner and one at the center of each  
end line of the claim.

The location monument on which this notice is posted is situated within Section 12, Township 1  
North, Range 15.5 East, Gila Salt River Base and Meridian, Arizona and this claim encompasses portions  
of the following quarter section (s), section (s), Township (s) and Range (s) SE 1/4 of the NW 1/4, NE 1/4 of  
the NW, NW 1/4 of the NW 1/4 and SW 1/4 of the NW 1/4 of Section 12, Township 1 North, Range 15.5 East,  
Gila & Salt River Base and Meridian, Gila County, Arizona, Globe Mining District.

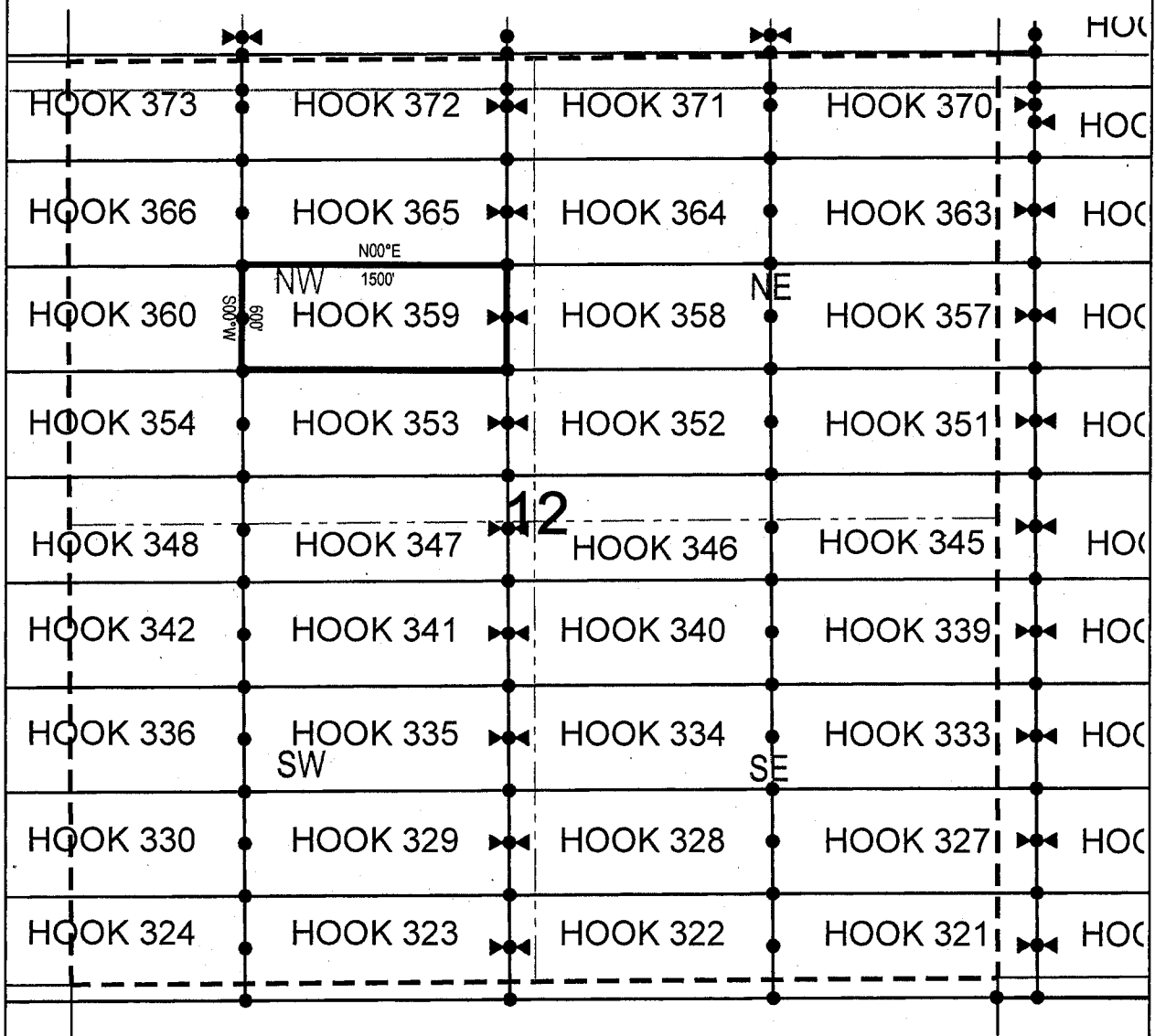
The locality of this claim with reference to some natural object or permanent monument and additional information  
(if any) concerning its locality are as follows: 1193 feet south and 8050 feet west from the northeast corner of  
Section 7, Township 1 North, Range 16 East, to the northeast corner of said claim.

DATED AND POSTED on the ground this 21<sup>st</sup> day of May, 2019  
LOCATOR (s) King-Fisher Land Company AGENT: T. Robert Breen /   
17505 N 79th Ave Ste 216  
Glendale, AZ 85308

AZA 37648

AMC455763

## LODE CLAIM LOCATION MAP



● Corner Posts      ▲ Location Monuments      Scale: 1"=1000'



1. The above map depicts the **HOOK 359** Lode Claim, which is located in the SE 1/4 of the NW 1/4, NE 1/4 of the NW, NW 1/4 of the NW 1/4 and SW 1/4 of the NW 1/4 of Section 12, Township 1 North, Range 15.5 East, Gila & Salt River Base and Meridian, Gila County, Arizona, Globe Mining District.
2. The type of corner and location monuments used are wood 2"x2"x48" posts and metal tags with location information written thereon.
3. The bearings and distances in degrees and feet between claim corners are as depicted on the above map.

When recorded return to:  
King-Fisher Land Company  
17505 N 79th Ave Ste 216  
Glendale, AZ 85308

**LOCATION NOTICE FOR LODE MINING CLAIM**  
NOTICE IS HEREBY GIVEN that the HOOK 360  
\_\_\_\_\_ lode mining claim has been located  
by King-Fisher Land Company whose current mailing  
address is 17505 N 79th Ave Ste 216  
Glendale, AZ 85308

RECEIVED  
AZ STATE OFFICE  
2019 JUL 16 A 11:03  
PHOENIX, ARIZONA

The general course of this claim is East/West and it is situated in Gila  
County, Arizona. This claim is 1500 feet in length and 600 feet in width. This claim runs  
from the location monument on which this location notice is posted approximately 1490 feet in a  
easterly direction to the east end line and 10 feet in a westerly direction to the  
west end line. This claim is marked by six monuments, one at each corner and one at the center of each  
end line of the claim.

The location monument on which this notice is posted is situated within Section 11, Township 1  
North, Range 15.5 East, Gila Salt River Base and Meridian, Arizona and this claim encompasses portions  
of the following quarter section (s), section (s), Township (s) and Range (s) SE 1/4 of the NE 1/4 and NE 1/4  
of the NE 1/4 of Section 11, and SW 1/4 of the NW 1/4 and NW 1/4 of the NW 1/4 of Section 12, Township 1  
North, Range 15.5 East, Gila & Salt River Base and Meridian, Gila County, Arizona, Globe Mining District.

The locality of this claim with reference to some natural object or permanent monument and additional information  
(if any) concerning its locality are as follows: 1201 feet south and 9550 feet west from the northeast corner of  
Section 7, Township 1 North, Range 16 East, to the northeast corner of said claim.

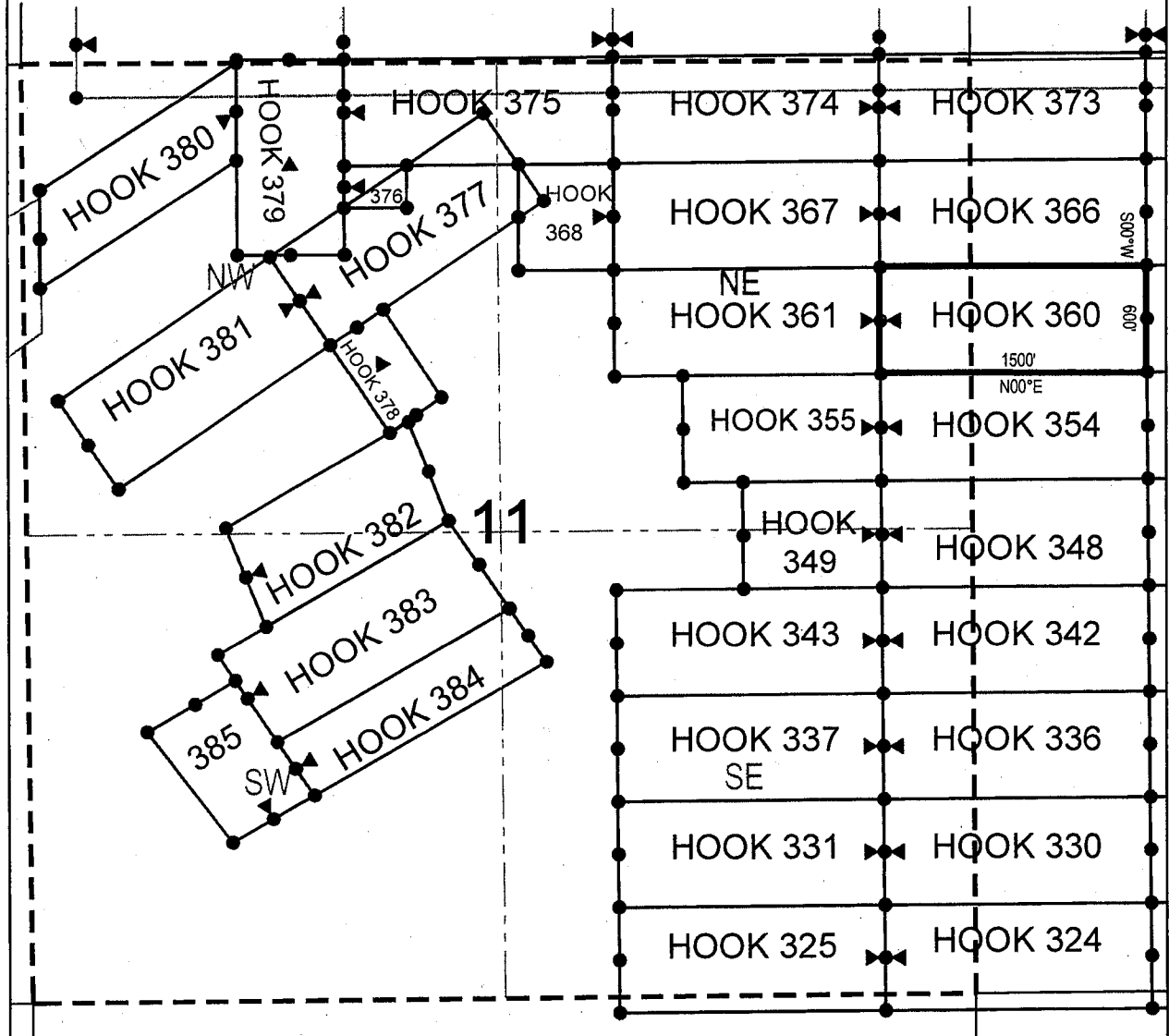
DATED AND POSTED on the ground this 15<sup>th</sup> day of May, 2019.

LOCATOR (s) King-Fisher Land Company AGENT: T. Robert Breen /   
17505 N 79th Ave Ste 216  
Glendale, AZ 85308

AZA 37647  
AZA 37648

AMC455164

# LODE CLAIM LOCATION MAP



● Corner Posts

▲ Location Monuments

Scale: 1"=1000'



1. The above map depicts the **HOOK 360** Lode Claim, which is located in the SE 1/4 of the NE 1/4 and NE 1/4 of the NE 1/4 of Section 11, and SW 1/4 of the NW 1/4 and NW 1/4 of the NW 1/4 of Section 12, Township 1 North, Range 15.5 East, Gila & Salt River Base and Meridian, Gila County, Arizona, Globe Mining District.
2. The type of corner and location monuments used are wood 2"x2"x48" posts and metal tags with location information written thereon.
3. The bearings and distances in degrees and feet between claim corners are as depicted on the above map.

When recorded return to:

King-Fisher Land Company  
17505 N 79th Ave Ste 216  
Glendale, AZ 85308

**LOCATION NOTICE FOR LODE MINING CLAIM**

NOTICE IS HEREBY GIVEN that the HOOK 361  
\_\_\_\_\_ lode mining claim has been located  
by King-Fisher Land Company whose current mailing  
address is 17505 N 79th Ave Ste 216  
Glendale, AZ 85308

RECEIVED  
ARIZONA STATE OFFICE  
2019 JUL 16 A 11:03  
PHOENIX, ARIZONA

The general course of this claim is East/West and it is situated in Gila  
County, Arizona. This claim is 1500 feet in length and 600 feet in width. This claim runs  
from the location monument on which this location notice is posted approximately 10 feet in a  
easterly direction to the east end line and 1490 feet in a westerly direction to the  
west end line. This claim is marked by six monuments, one at each corner and one at the center of each  
end line of the claim.

The location monument on which this notice is posted is situated within Section 11, Township 1  
North, Range 15.5 East, Gila Salt River Base and Meridian, Arizona and this claim encompasses portions  
of the following quarter section (s), section (s), Township (s) and Range (s) SE 1/4 of the NE 1/4, NE 1/4 of  
the NE 1/4, NW 1/4 of the NE 1/4 and SW 1/4 of the NE 1/4 of Section 11, Township 1 North, Range 15.5  
East, Gila & Salt River Base and Meridian, Gila County, Arizona, Globe Mining District.

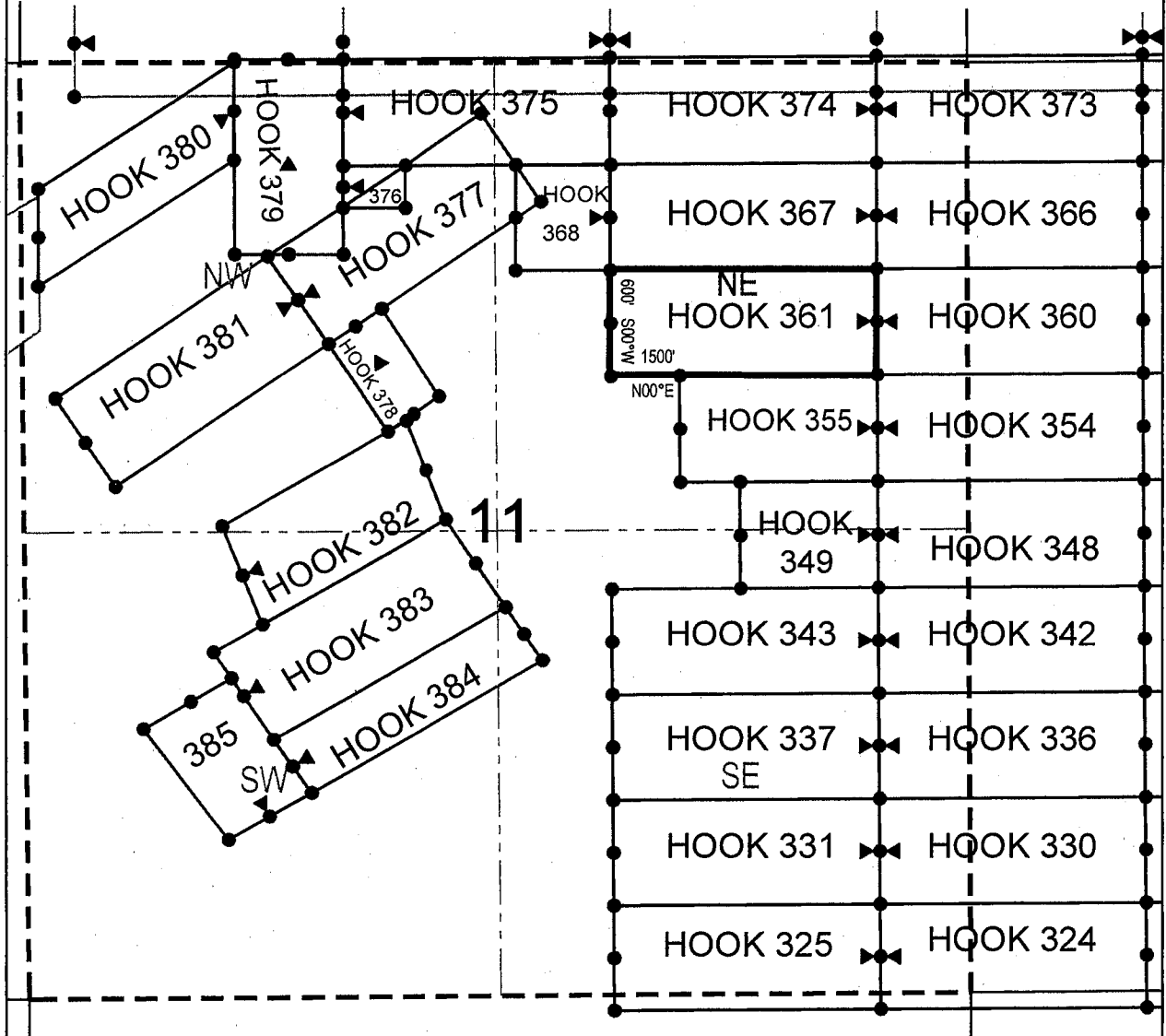
The locality of this claim with reference to some natural object or permanent monument and additional information  
(if any) concerning its locality are as follows: 1210 feet south and 11050 feet west from the northeast corner of  
Section 7, Township 1 North, Range 16 East, to the northeast corner of said claim.

DATED AND POSTED on the ground this 15<sup>th</sup> day of May, 2019.  
LOCATOR (s) King-Fisher Land Company AGENT: T. Robert Breen  
17505 N 79th Ave Ste 216  
Glendale, AZ 85308

AZA 37647

AMC455765

# LODE CLAIM LOCATION MAP



● Corner Posts      ▲ Location Monuments      Scale: 1"=1000'



1. The above map depicts the **HOOK 361** Lode Claim, which is located in the SE 1/4 of the NE 1/4, NE 1/4 of the NE 1/4, NW 1/4 of the NE 1/4 and SW 1/4 of the NE 1/4 of Section 11, Township 1 North, Range 15.5 East, Gila & Salt River Base and Meridian, Gila County, Arizona, Globe Mining District.
2. The type of corner and location monuments used are wood 2"x2"x48" posts and metal tags with location information written thereon.
3. The bearings and distances in degrees and feet between claim corners are as depicted on the above map.



When recorded return to:  
  
King-Fisher Land Company  
17505 N 79th Ave Ste 216  
Glendale, AZ 85308

**LOCATION NOTICE FOR LODE MINING CLAIM**


NOTICE IS HEREBY GIVEN that the HOOK 364  
\_\_\_\_\_ lode mining claim has been located  
by King-Fisher Land Company whose current mailing  
address is 17505 N 79th Ave Ste 216  
Glendale, AZ 85308

RECEIVED  
ARIZONA STATE OFFICE  
2019 JUL 16 A 11:04  
PHOENIX, ARIZONA

The general course of this claim is East/West and it is situated in Gila  
County, Arizona. This claim is 1500 feet in length and 600 feet in width. This claim runs  
from the location monument on which this location notice is posted approximately 1490 feet in a  
easterly direction to the east end line and 10 feet in a westerly direction to the  
west end line. This claim is marked by six monuments, one at each corner and one at the center of each  
end line of the claim.

The location monument on which this notice is posted is situated within Section 12, Township 1  
North, Range 15.5 East, Gila Salt River Base and Meridian, Arizona and this claim encompasses portions  
of the following quarter section (s), section (s), Township (s) and Range (s) NE 1/4 of the NW 1/4 and NW 1/4  
of the NE 1/4 of Section 12, Township 1 North, Range 15.5 East, Gila & Salt River Base and Meridian, Gila  
County, Arizona, Globe Mining District.

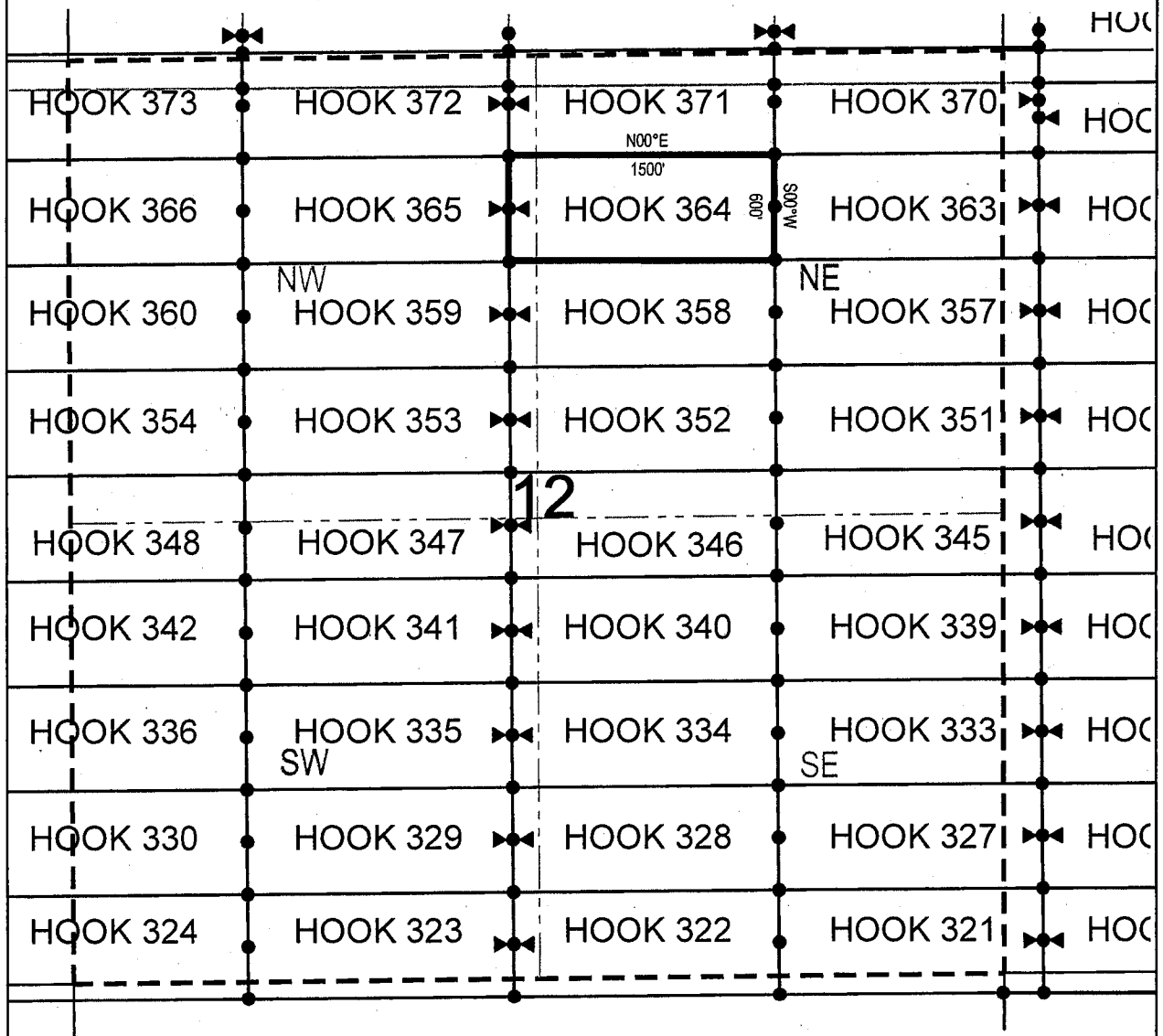
The locality of this claim with reference to some natural object or permanent monument and additional information  
(if any) concerning its locality are as follows: 584 feet south and 6553 feet west from the northeast corner of  
Section 7, Township 1 North, Range 16 East, to the northeast corner of said claim.

DATED AND POSTED on the ground this 21st day of May, 2019  
LOCATOR (s) King-Fisher Land Company AGENT: T. Robert Breen /   
17505 N 79th Ave Ste 216  
Glendale, AZ 85308

AZA 37648

AMC455766

## LODE CLAIM LOCATION MAP



● Corner Posts

▲ Location Monuments

Scale: 1"=1000'



1. The above map depicts the **HOOK 364** Lode Claim, which is located in the NE 1/4 of the NW 1/4 and NW 1/4 of the NE 1/4 of Section 12, Township 1 North, Range 15.5 East, Gila & Salt River Base and Meridian, Gila County, Arizona, Globe Mining District.
2. The type of corner and location monuments used are wood 2"x2"x48" posts and metal tags with location information written thereon.
3. The bearings and distances in degrees and feet between claim corners are as depicted on the above map.

When recorded return to:

King-Fisher Land Company  
17505 N 79th Ave Ste 216  
Glendale, AZ 85308

**LOCATION NOTICE FOR LODE MINING CLAIM**


NOTICE IS HEREBY GIVEN that the HOOK 365  
\_\_\_\_\_ lode mining claim has been located  
by King-Fisher Land Company whose current mailing  
address is 17505 N 79th Ave Ste 216  
Glendale, AZ 85308

RECEIVED  
AZ STATE OFFICE  
2019 JUL 16 A 11:04  
PHOENIX, ARIZONA

The general course of this claim is East/West and it is situated in Gila  
County, Arizona. This claim is 1500 feet in length and 600 feet in width. This claim runs  
from the location monument on which this location notice is posted approximately 10 feet in a  
easterly direction to the east end line and 1490 feet in a westerly direction to the  
west end line. This claim is marked by six monuments, one at each corner and one at the center of each  
end line of the claim.

The location monument on which this notice is posted is situated within Section 12, Township 1  
North, Range 15.5 East, Gila Salt River Base and Meridian, Arizona and this claim encompasses portions  
of the following quarter section (s), section (s), Township (s) and Range (s) NE 1/4 of the NW 1/4 and NW 1/4  
or the NW 1/4 of Section 12, Township 1 North, Range 15.5 East, Gila & Salt River Base and Meridian, Gila  
County, Arizona, Globe Mining District.

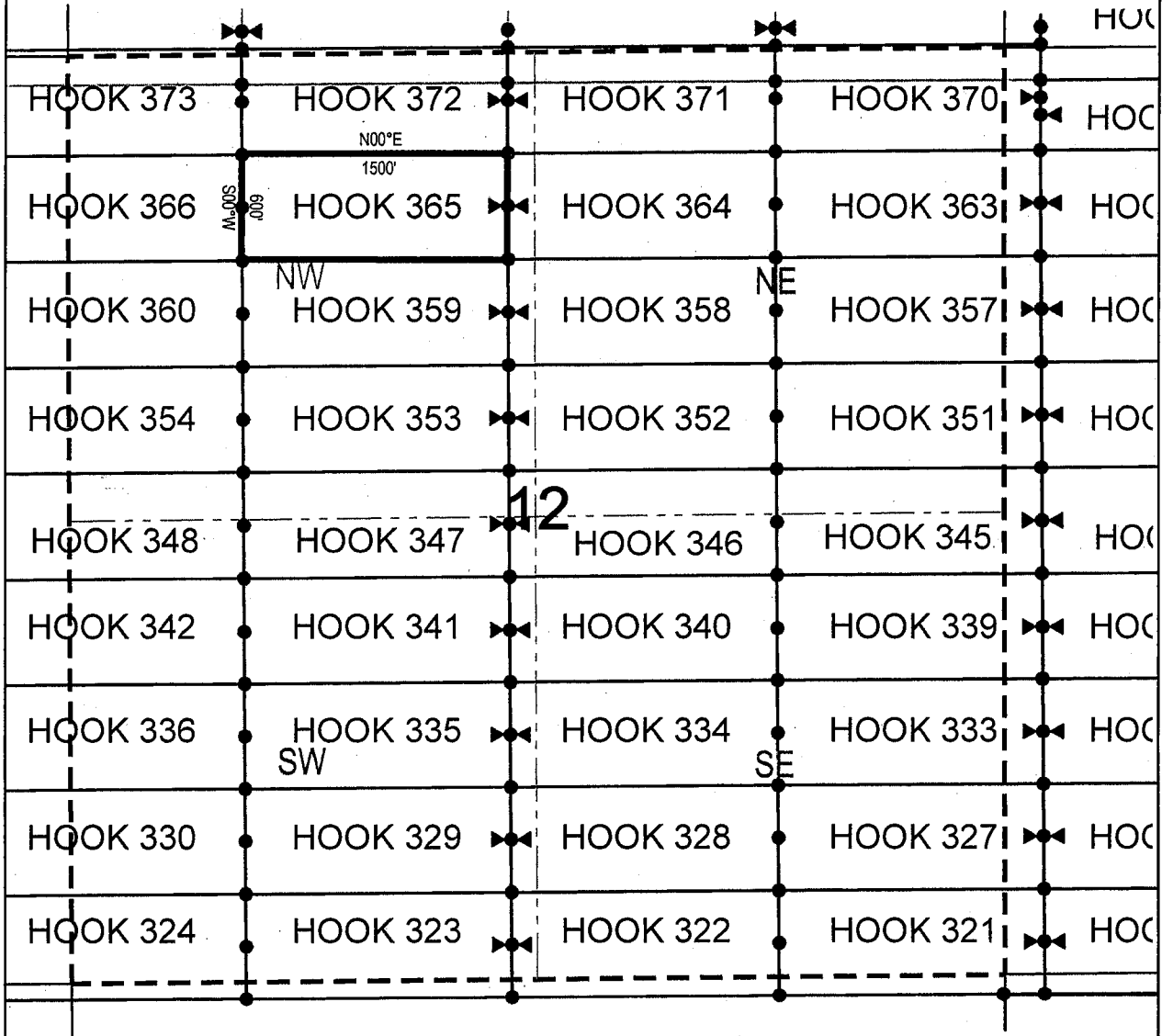
The locality of this claim with reference to some natural object or permanent monument and additional information  
(if any) concerning its locality are as follows: 593 feet south and 8054 feet west from the northeast corner of  
Section 7, Township 1 North, Range 16 East, to the northeast corner of said claim.

DATED AND POSTED on the ground this 21st day of May, 2019  
LOCATOR (s) King-Fisher Land Company AGENT: T. Robert Breen /   
17505 N 79th Ave Ste 216  
Glendale, AZ 85308

AZA 37648

AMC455167

## LODE CLAIM LOCATION MAP



● Corner Posts      ▲ Location Monuments      Scale: 1"=1000'



1. The above map depicts the **HOOK 365** Lode Claim, which is located in the NE 1/4 of the NW 1/4 and NW 1/4 or the NW 1/4 of Section 12, Township 1 North, Range 15.5 East, Gila & Salt River Base and Meridian, Gila County, Arizona, Globe Mining District.
2. The type of corner and location monuments used are wood 2"x2"x48" posts and metal tags with location information written thereon.
3. The bearings and distances in degrees and feet between claim corners are as depicted on the above map.

When recorded return to:  
King-Fisher Land Company  
17505 N 79th Ave Ste 216  
Glendale, AZ 85308

**LOCATION NOTICE FOR LODE MINING CLAIM**

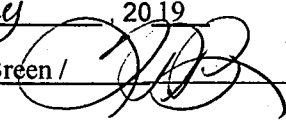
NOTICE IS HEREBY GIVEN that the HOOK 366  
lode mining claim has been located  
by King-Fisher Land Company whose current mailing  
address is 17505 N 79th Ave Ste 216  
Glendale, AZ 85308

RECEIVED  
AZ STATE OFFICE  
2019 JUL 16 A 11:03  
PHOENIX, ARIZONA

The general course of this claim is East/West and it is situated in Gila  
County, Arizona. This claim is 1500 feet in length and 600 feet in width. This claim runs  
from the location monument on which this location notice is posted approximately 1490 feet in a  
easterly direction to the east end line and 10 feet in a westerly direction to the  
west end line. This claim is marked by six monuments, one at each corner and one at the center of each  
end line of the claim.

The location monument on which this notice is posted is situated within Section 11, Township 1  
North, Range 15.5 East, Gila Salt River Base and Meridian, Arizona and this claim encompasses portions  
of the following quarter section (s), section (s), Township (s) and Range (s) NE 1/4 of the NE 1/4 of Section  
11, and NW 1/4 of the NW 1/4 of Section 12, Township 1 North, Range 15.5 East, Gila & Salt River Base and  
Meridian, Gila County, Arizona, Globe Mining District.

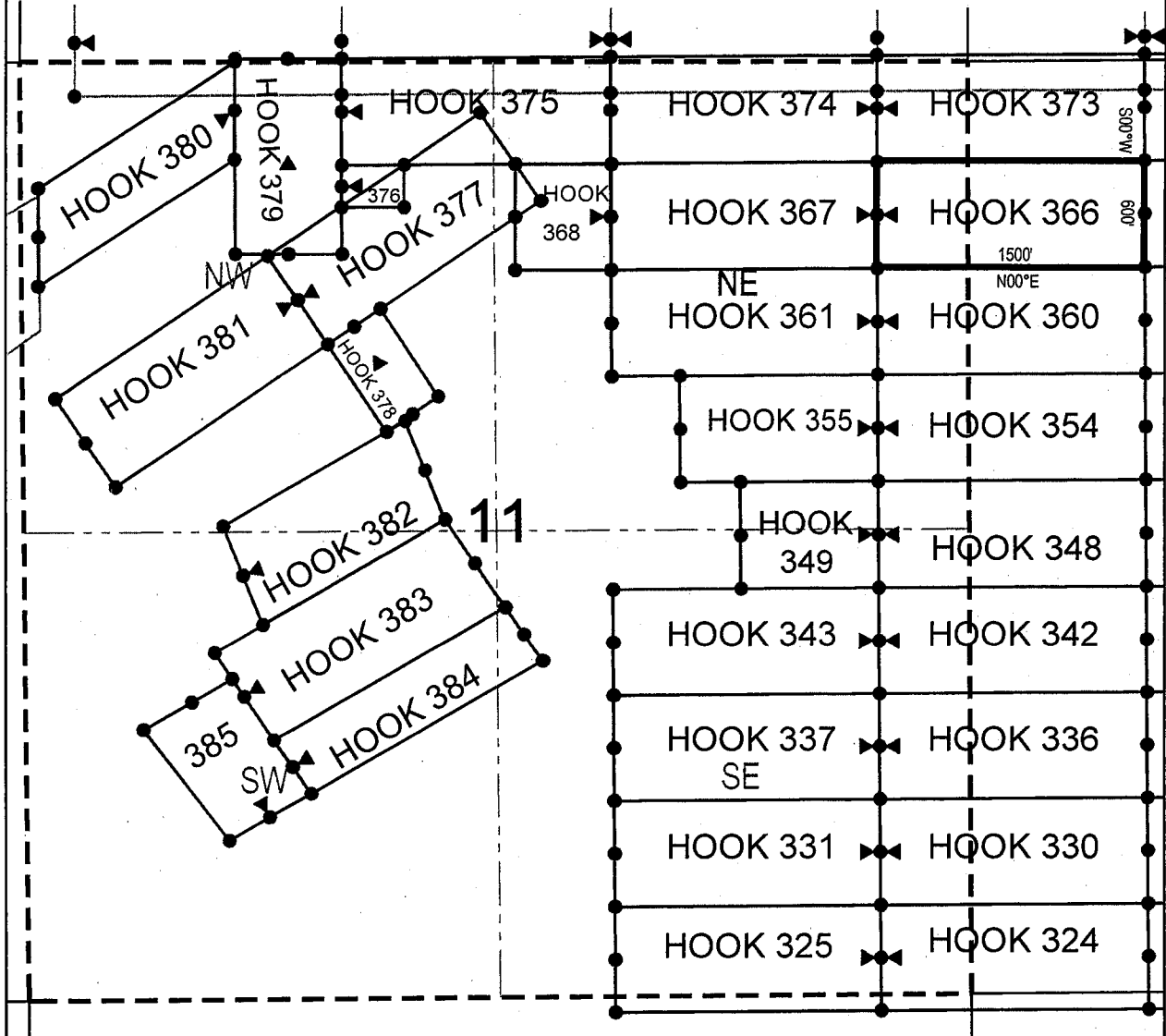
The locality of this claim with reference to some natural object or permanent monument and additional information  
(if any) concerning its locality are as follows: 6201 feet south and 9554 feet west from the northeast corner of  
Section 7, Township 1 North, Range 16 East, to the northeast corner of said claim.

DATED AND POSTED on the ground this 15<sup>th</sup> day of May, 2019  
LOCATOR (s) King-Fisher Land Company AGENT: T. Robert Breen /   
17505 N 79th Ave Ste 216  
Glendale, AZ 85308

AZA 37647  
AZA 37648

AMC455768

# LODE CLAIM LOCATION MAP



● Corner Posts      ▲ Location Monuments      Scale: 1"=1000'



1. The above map depicts the **HOOK 366** Lode Claim, which is located in the NE 1/4 of the NE 1/4 of Section 11, and NW 1/4 of the NW 1/4 of Section 12, Township 1 North, Range 15.5 East, Gila & Salt River Base and Meridian, Gila County, Arizona, Globe Mining District.
2. The type of corner and location monuments used are wood 2"x2"x48" posts and metal tags with location information written thereon.
3. The bearings and distances in degrees and feet between claim corners are as depicted on the above map.

When recorded return to:

King-Fisher Land Company  
17505 N 79th Ave Ste 216  
Glendale, AZ 85308

**LOCATION NOTICE FOR LODE MINING CLAIM**

NOTICE IS HEREBY GIVEN that the HOOK 367  
\_\_\_\_\_ lode mining claim has been located  
by King-Fisher Land Company whose current mailing  
address is 17505 N 79th Ave Ste 216  
Glendale, AZ 85308

RECEIVED  
AZ STATE OFFICE  
2019 JUL 16 A 11:03  
PHOENIX, ARIZONA

The general course of this claim is East/West and it is situated in Gila  
County, Arizona. This claim is 1500 feet in length and 600 feet in width. This claim runs  
from the location monument on which this location notice is posted approximately 10 feet in a  
easterly direction to the east end line and 1490 feet in a westerly direction to the  
west end line. This claim is marked by six monuments, one at each corner and one at the center of each  
end line of the claim.

The location monument on which this notice is posted is situated within Section 11, Township 1  
North, Range 15.5 East, Gila Salt River Base and Meridian, Arizona and this claim encompasses portions  
of the following quarter section (s), section (s), Township (s) and Range (s) NE 1/4 of the NE 1/4 and NW 1/4  
of the NE 1/4 of Section 11, Township 1 North, Range 15.5 East, Gila & Salt River Base and Meridian, Gila  
County, Arizona, Globe Mining District.

The locality of this claim with reference to some natural object or permanent monument and additional information  
(if any) concerning its locality are as follows: 610 feet south and 11054 feet west from the northeast corner of  
Section 7, Township 1 North, Range 16 East, to the northeast corner of said claim.

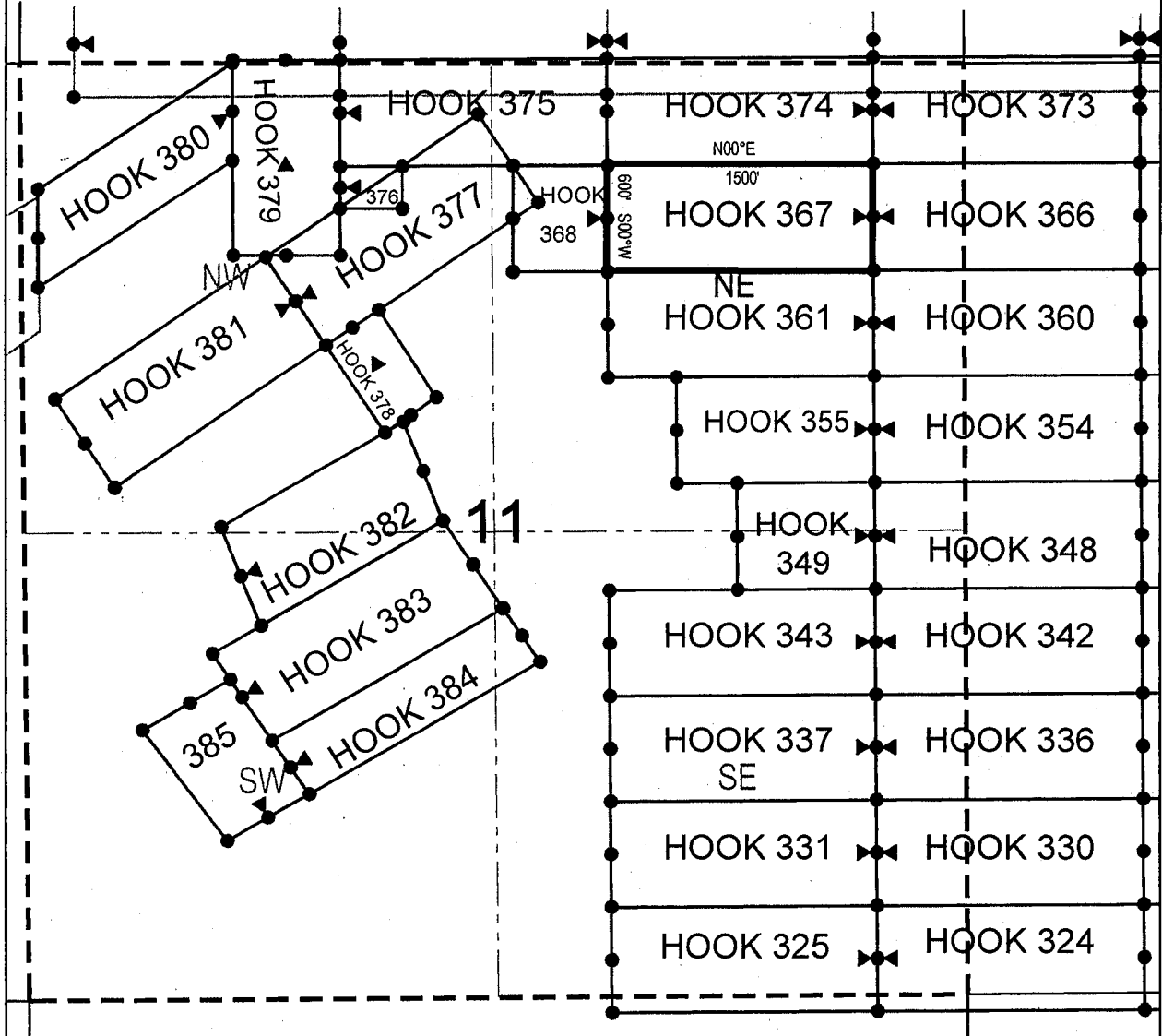
DATED AND POSTED on the ground this 15<sup>th</sup> day of May 2019

LOCATOR (s) King-Fisher Land Company AGENT: T. Robert Breen  
17505 N 79th Ave Ste 216  
Glendale, AZ 85308

AMC455769

AZA 37647

## LODE CLAIM LOCATION MAP



● Corner Posts      ▲ Location Monuments      Scale: 1"=1000'



1. The above map depicts the **HOOK 367** Lode Claim, which is located in the NE 1/4 of the NE 1/4 and NW 1/4 of the NE 1/4 of Section 11, Township 1 North, Range 15.5 East, Gila & Salt River Base and Meridian, Gila County, Arizona, Globe Mining District.
2. The type of corner and location monuments used are wood 2"x2"x48" posts and metal tags with location information written thereon.
3. The bearings and distances in degrees and feet between claim corners are as depicted on the above map.



When recorded return to:

King-Fisher Land Company  
17505 N 79th Ave Ste 216  
Glendale, AZ 85308

**LOCATION NOTICE FOR LODE MINING CLAIM**


NOTICE IS HEREBY GIVEN that the HOOK 368  
\_\_\_\_\_ lode mining claim has been located  
by King-Fisher Land Company whose current mailing  
address is 17505 N 79th Ave Ste 216  
Glendale, AZ 85308

RECEIVED  
STATE OFFICE  
2019 JUL 16 A 11:03  
PHOENIX, ARIZONA

The general course of this claim is East/West and it is situated in Gila  
County, Arizona. This claim is 529 feet in length and 600 feet in width. This claim runs  
from the location monument on which this location notice is posted approximately 10 feet in a  
easterly direction to the east end line and 519 feet in a westerly direction to the  
west end line. This claim is marked by six monuments, one at each corner and one at the center of each  
end line of the claim.

The location monument on which this notice is posted is situated within Section 11, Township 1  
North, Range 15.5 East, Gila Salt River Base and Meridian, Arizona and this claim encompasses portions  
of the following quarter section (s), section (s), Township (s) and Range (s) NW 1/4 of the NE 1/4 of Section  
11, Township 1 North, Range 15.5 East, Gila & Salt River Base and Meridian, Gila County, Arizona, Globe  
Mining District.

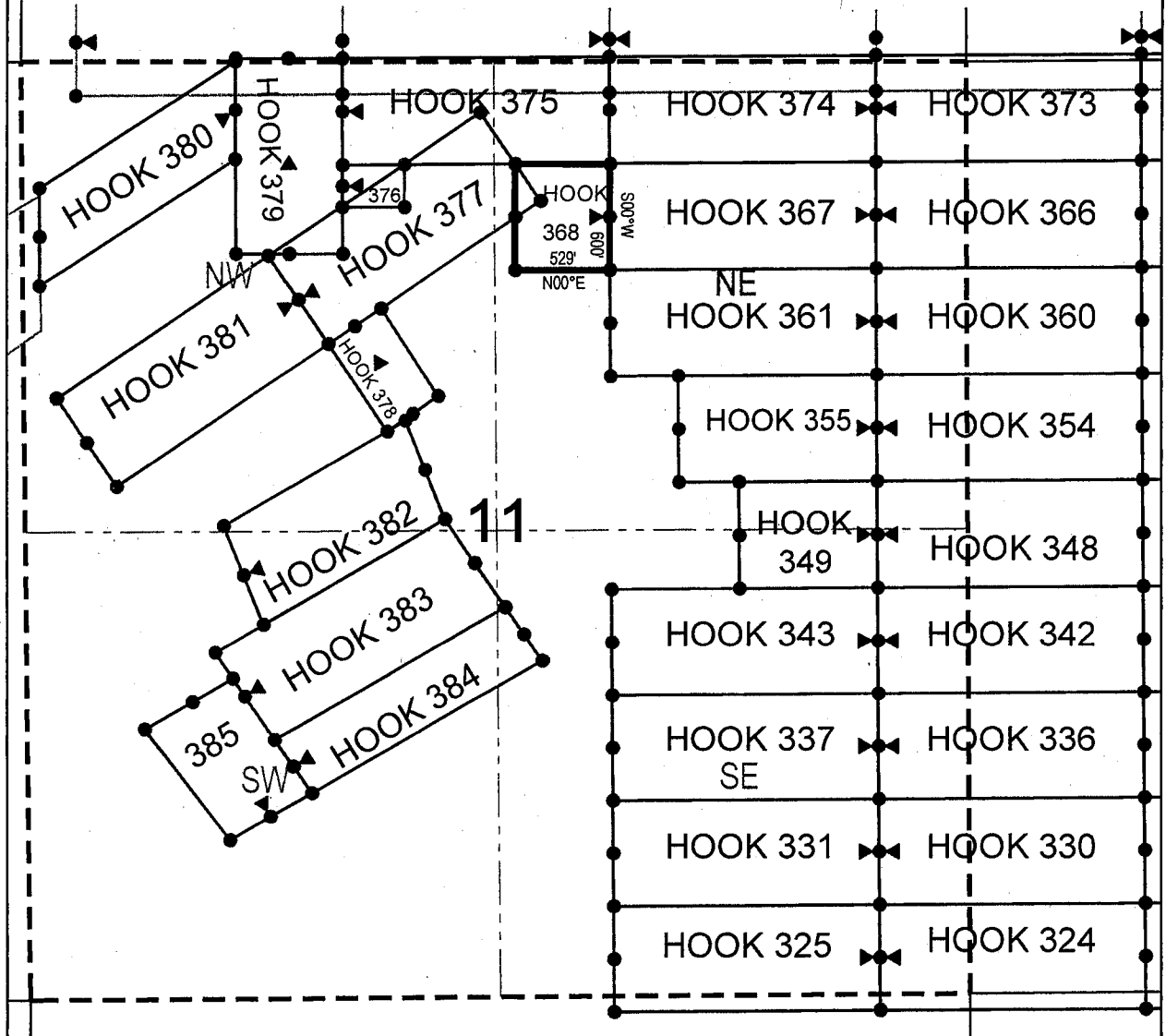
The locality of this claim with reference to some natural object or permanent monument and additional information  
(if any) concerning its locality are as follows: 622 feet south and 12554 feet west from the northeast corner of  
Section 7, Township 1 North, Range 16 East, to the northeast corner of said claim.

DATED AND POSTED on the ground this 22<sup>nd</sup> day of May 2019  
LOCATOR (s) King-Fisher Land Company AGENT: T. Robert Breen /   
17505 N 79th Ave Ste 216  
Glendale, AZ 85308

AMC455770

A24 37647

# LODE CLAIM LOCATION MAP



● Corner Posts      ▲ Location Monuments      Scale: 1"=1000'



1. The above map depicts the **HOOK 368** Lode Claim, which is located in the NW 1/4 of the NE 1/4 of Section 11, Township 1 North, Range 15.5 East, Gila & Salt River Base and Meridian, Gila County, Arizona, Globe Mining District.
2. The type of corner and location monuments used are wood 2"x2"x48" posts and metal tags with location information written thereon.
3. The bearings and distances in degrees and feet between claim corners are as depicted on the above map.

When recorded return to:  
King-Fisher Land Company  
17505 N 79th Ave Ste 216  
Glendale, AZ 85308

**LOCATION NOTICE FOR LODE MINING CLAIM**


NOTICE IS HEREBY GIVEN that the HOOK 371  
lode mining claim has been located  
by King-Fisher Land Company whose current mailing  
address is 17505 N 79th Ave Ste 216  
Glendale, AZ 85308

RECEIVED  
AZ STATE OFFICE  
2019 JUL 16 A 11:04  
PHOENIX, ARIZONA

The general course of this claim is East/West and it is situated in Gila  
County, Arizona. This claim is 1500 feet in length and 600 feet in width. This claim runs  
from the location monument on which this location notice is posted approximately 1490 feet in a  
easterly direction to the east end line and 10 feet in a westerly direction to the  
west end line. This claim is marked by six monuments, one at each corner and one at the center of each  
end line of the claim.

The location monument on which this notice is posted is situated within Section 12, Township 1  
North, Range 15.5 East, Gila Salt River Base and Meridian, Arizona and this claim encompasses portions  
of the following quarter section (s), section (s), Township (s) and Range (s) NE 1/4 of the NW 1/4 and NW 1/4  
of the NE 1/4 of Section 12, Township 1 North, Range 15.5 East, Gila & Salt River Base and Meridian, Gila  
County, Arizona, Globe Mining District.

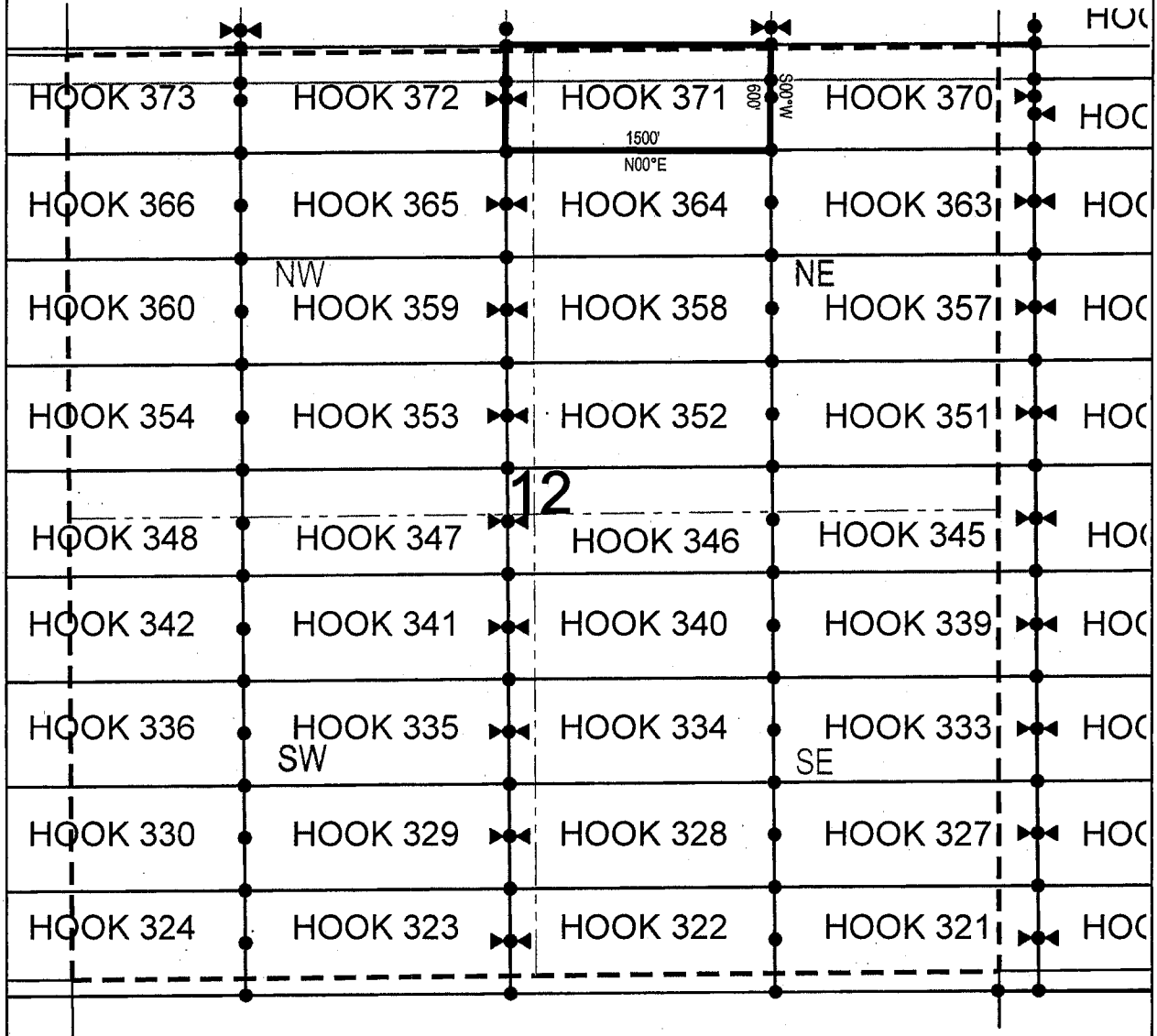
The locality of this claim with reference to some natural object or permanent monument and additional information  
(if any) concerning its locality are as follows: 16 feet north and 6557 feet west from the northeast corner of  
Section 7, Township 1 North, Range 16 East, to the northeast corner of said claim.

DATED AND POSTED on the ground this 21<sup>st</sup> day of May, 2019  
LOCATOR (s) King-Fisher Land Company AGENT: T. Robert Breen /   
17505 N 79th Ave Ste 216  
Glendale, AZ 85308

AZA 37648  
AZA 37649

AMC455711

## LODE CLAIM LOCATION MAP



● Corner Posts      ▲ Location Monuments      Scale: 1"=1000'



1. The above map depicts the **HOOK 371** Lode Claim, which is located in the NE 1/4 of the NW 1/4 and NW 1/4 of the NE 1/4 of Section 12, Township 1 North, Range 15.5 East, Gila & Salt River Base and Meridian, Gila County, Arizona, Globe Mining District.
2. The type of corner and location monuments used are wood 2"x2"x48" posts and metal tags with location information written thereon.
3. The bearings and distances in degrees and feet between claim corners are as depicted on the above map.

When recorded return to:  
King-Fisher Land Company  
17505 N 79th Ave Ste 216  
Glendale, AZ 85308

**LOCATION NOTICE FOR LODE MINING CLAIM**

NOTICE IS HEREBY GIVEN that the HOOK 372  
\_\_\_\_\_ lode mining claim has been located  
by King-Fisher Land Company whose current mailing  
address is 17505 N 79th Ave Ste 216  
Glendale, AZ 85308

RECEIVED  
AZ STATE OFFICE  
2019 JUL 16 A 11:04  
PHOENIX, ARIZONA

The general course of this claim is East/West and it is situated in Gila  
County, Arizona. This claim is 1500 feet in length and 600 feet in width. This claim runs  
from the location monument on which this location notice is posted approximately 10 feet in a  
easterly direction to the east end line and 1490 feet in a westerly direction to the  
west end line. This claim is marked by six monuments, one at each corner and one at the center of each  
end line of the claim.

The location monument on which this notice is posted is situated within Section 12, Township 1  
North, Range 15.5 East, Gila Salt River Base and Meridian, Arizona and this claim encompasses portions  
of the following quarter section (s), section (s), Township (s) and Range (s) NE 1/4 of the NW 1/4 and NW 1/4  
of the NW 1/4 of Section 12, Township 1 North, Range 15.5 East, Gila & Salt River Base and Meridian, Gila  
County, Arizona, Globe Mining District.

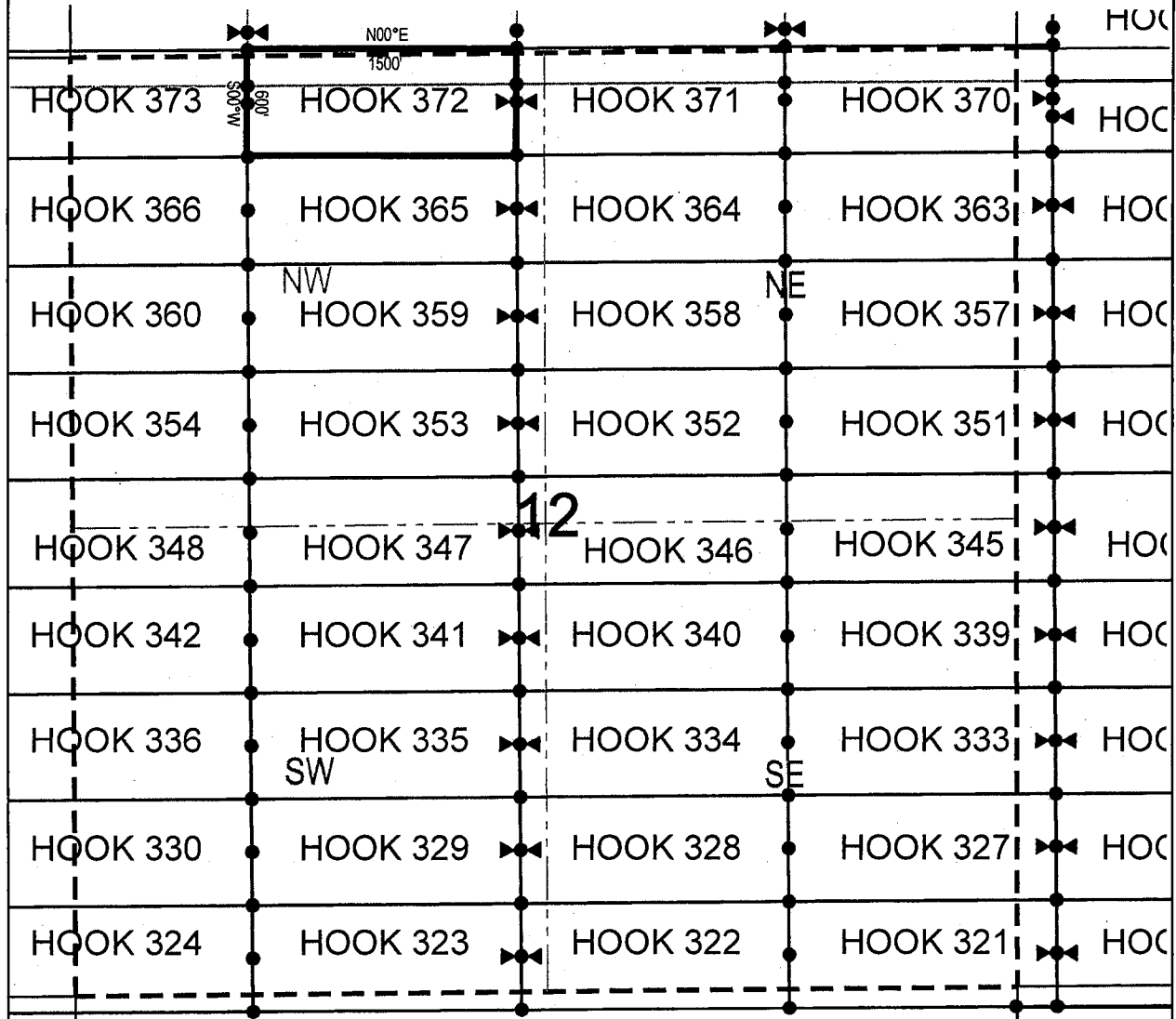
The locality of this claim with reference to some natural object or permanent monument and additional information  
(if any) concerning its locality are as follows: 7 feet north and 8057 feet west from the northeast corner of Section  
7, Township 1 North, Range 16 East, to the northeast corner of said claim.

DATED AND POSTED on the ground this 21<sup>st</sup> day of May, 2019  
LOCATOR (s) King-Fisher Land Company AGENT: T. Robert Breen  
17505 N 79th Ave Ste 216  
Glendale, AZ 85308

AZA 37648  
AZA 37649

AMC 455172

## LODE CLAIM LOCATION MAP



● Corner Posts      ▲ Location Monuments      Scale: 1"=1000'



1. The above map depicts the **HOOK 372** Lode Claim, which is located in the NE 1/4 of the NW 1/4 and NW 1/4 or the NW 1/4 of Section 12, Township 1 North, Range 15.5 East, Gila & Salt River Base and Meridian, Gila County, Arizona, Globe Mining District.
2. The type of corner and location monuments used are wood 2"x2"x48" posts and metal tags with location information written thereon.
3. The bearings and distances in degrees and feet between claim corners are as depicted on the above map.

When recorded return to:  
King-Fisher Land Company  
17505 N 79th Ave Ste 216  
Glendale, AZ 85308

**LOCATION NOTICE FOR LODE MINING CLAIM**


NOTICE IS HEREBY GIVEN that the HOOK 373  
\_\_\_\_\_ lode mining claim has been located  
by King-Fisher Land Company whose current mailing  
address is 17505 N 79th Ave Ste 216  
Glendale, AZ 85308

RECEIVED  
AZ STATE OFFICE  
2019 JUL 16 A 11:03  
PHOENIX, ARIZONA

The general course of this claim is East/West and it is situated in Gila  
County, Arizona. This claim is 1500 feet in length and 600 feet in width. This claim runs  
from the location monument on which this location notice is posted approximately 1490 feet in a  
easterly direction to the east end line and 10 feet in a westerly direction to the  
west end line. This claim is marked by six monuments, one at each corner and one at the center of each  
end line of the claim.

The location monument on which this notice is posted is situated within Section 11, Township 1  
North, Range 15.5 East, Gila Salt River Base and Meridian, Arizona and this claim encompasses portions  
of the following quarter section (s), section (s), Township (s) and Range (s) NE 1/4 of the NE 1/4 of Section  
11, NW 1/4 of the NW 1/4 of Section 12, SW 1/4 of the SW 1/4 of Section 1, and SE 1/4 of the SE 1/4 of  
Section 2, Township 1 North, Range 15.5 East, Gila & Salt River Base and Meridian, Gila County, Arizona,  
Globe Mining District.

The locality of this claim with reference to some natural object or permanent monument and additional information  
(if any) concerning its locality are as follows: 1 feet north and 9557 feet west from the northeast corner of Section  
7, Township 1 North, Range 16 East, to the northeast corner of said claim.

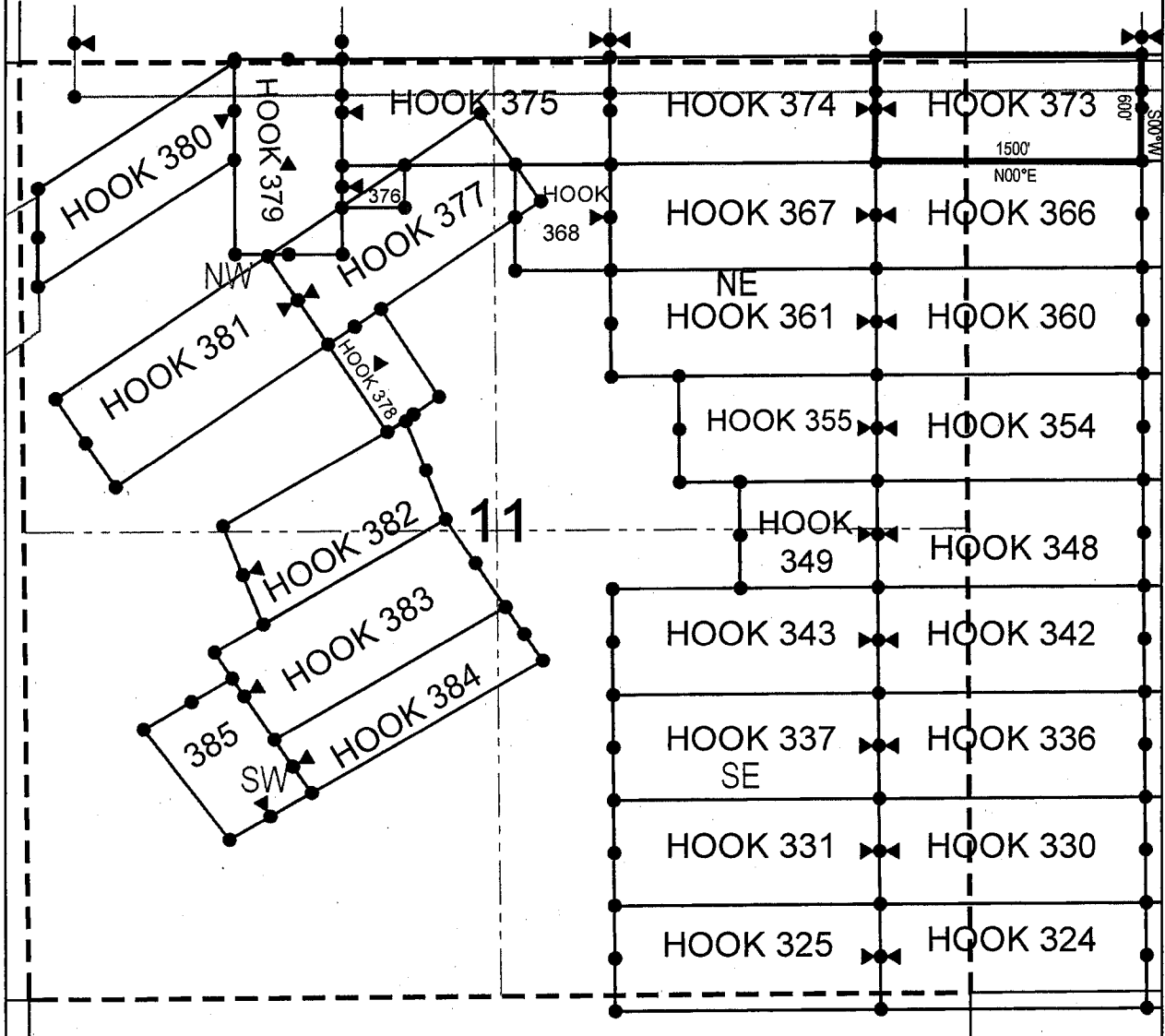
DATED AND POSTED on the ground this 15<sup>th</sup> day of May 2019  
LOCATOR (s) King-Fisher Land Company AGENT: T. Robert Breen   
17505 N 79th Ave Ste 216  
Glendale, AZ 85308

A2A 37647  
A2A 37648

A2A 37652

AMC455773

## LODE CLAIM LOCATION MAP



● Corner Posts

▲ Location Monuments

Scale: 1"=1000'



1. The above map depicts the **HOOK 373** Lode Claim, which is located in the NE 1/4 of the NE 1/4 of Section 11, NW 1/4 of the NW 1/4 of Section 12, SW 1/4 of the SW 1/4 of Section 1, and SE 1/4 of the SE 1/4 of Section 2, Township 1 North, Range 15.5 East, Gila & Salt River Base and Meridian, Gila County, Arizona, Globe Mining District.
2. The type of corner and location monuments used are wood 2"x2"x48" posts and metal tags with location information written thereon.
3. The bearings and distances in degrees and feet between claim corners are as depicted on the above map.



When recorded return to:

King-Fisher Land Company  
17505 N 79th Ave Ste 216  
Glendale, AZ 85308

**LOCATION NOTICE FOR LODE MINING CLAIM**


NOTICE IS HEREBY GIVEN that the HOOK 374  
\_\_\_\_\_ lode mining claim has been located  
by King-Fisher Land Company whose current mailing  
address is 17505 N 79th Ave Ste 216  
Glendale, AZ 85308

RECEIVED  
AZ STATE OFFICE  
2019 JUL 16 A 11:08  
PHOENIX, ARIZONA

The general course of this claim is East/West and it is situated in Gila  
County, Arizona. This claim is 1500 feet in length and 600 feet in width. This claim runs  
from the location monument on which this location notice is posted approximately 10 feet in a  
easterly direction to the east end line and 1490 feet in a westerly direction to the  
west end line. This claim is marked by six monuments, one at each corner and one at the center of each  
end line of the claim.

The location monument on which this notice is posted is situated within Section 11, Township 1  
North, Range 15.5 East, Gila Salt River Base and Meridian, Arizona and this claim encompasses portions  
of the following quarter section (s), section (s), Township (s) and Range (s) NE 1/4 of the NE 1/4 and NW 1/4  
of the NE 1/4 of Section 11, and SW 1/4 of the SE 1/4 and SE 1/4 of the SE 1/4 of Section 2, Township 1  
North, Range 15.5 East, Gila & Salt River Base and Meridian, Gila County, Arizona, Globe Mining District.

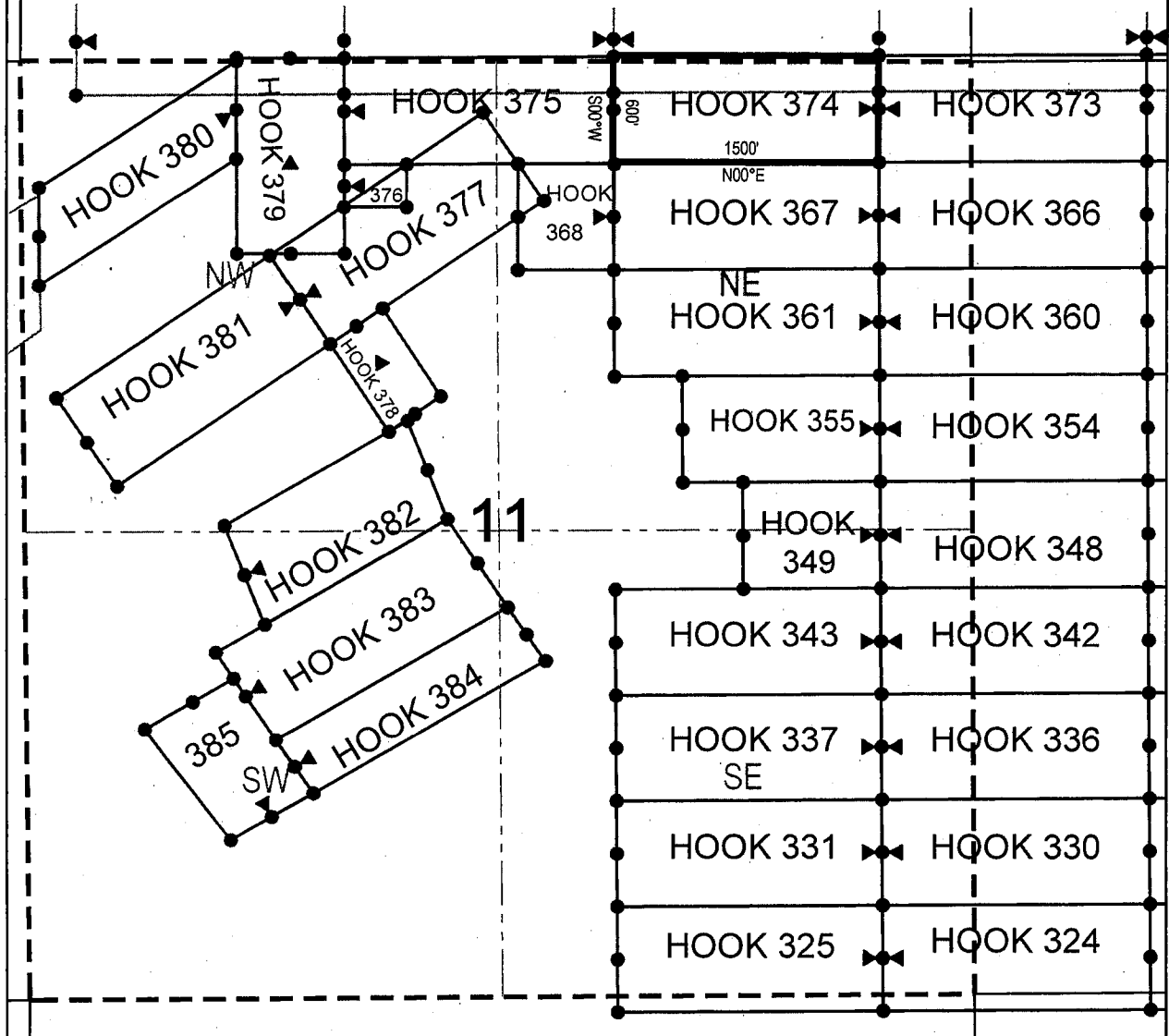
The locality of this claim with reference to some natural object or permanent monument and additional information  
(if any) concerning its locality are as follows: 10 feet north and 11057 feet west from the northeast corner of  
Section 7, Township 1 North, Range 16 East, to the northeast corner of said claim.

DATED AND POSTED on the ground this 15th day of May, 2019  
LOCATOR (s) King-Fisher Land Company AGENT: T. Robert Breen /   
17505 N 79th Ave Ste 216  
Glendale, AZ 85308

AZA 37647  
AZA 37652

AMC455774

## LODE CLAIM LOCATION MAP



● Corner Posts      ▲ Location Monuments      Scale: 1"=1000'



1. The above map depicts the **HOOK 374** Lode Claim, which is located in the NE 1/4 of the NE 1/4 and NW 1/4 of the NE 1/4 of Section 11, and SW 1/4 of the SE 1/4 and SE 1/4 of the SE 1/4 of Section 2, Township 1 North, Range 15.5 East, Gila & Salt River Base and Meridian, Gila County, Arizona, Globe Mining District.
2. The type of corner and location monuments used are wood 2"x2"x48" posts and metal tags with location information written thereon.
3. The bearings and distances in degrees and feet between claim corners are as depicted on the above map.

When recorded return to:  
King-Fisher Land Company  
17505 N 79th Ave Ste 216  
Glendale, AZ 85308

**LOCATION NOTICE FOR LODE MINING CLAIM**


NOTICE IS HEREBY GIVEN that the HOOK 375  
\_\_\_\_\_ lode mining claim has been located  
by King-Fisher Land Company whose current mailing  
address is 17505 N 79th Ave Ste 216  
Glendale, AZ 85308

RECEIVED  
AZ STATE OFFICE  
2019 JUL 16 A 11:03  
PHOENIX, ARIZONA

The general course of this claim is East/West and it is situated in Gila  
County, Arizona. This claim is 1500 feet in length and 600 feet in width. This claim runs  
from the location monument on which this location notice is posted approximately 1490 feet in a  
easterly direction to the east end line and 10 feet in a westerly direction to the  
west end line. This claim is marked by six monuments, one at each corner and one at the center of each  
end line of the claim.

The location monument on which this notice is posted is situated within Section 11, Township 1  
North, Range 15.5 East, Gila Salt River Base and Meridian, Arizona and this claim encompasses portions  
of the following quarter section (s), section (s), Township (s) and Range (s) NE 1/4 of the NW 1/4 and NW 1/4  
of the NE 1/4 of Section 11, and SW 1/4 of the SE 1/4 and SE 1/4 of the SE 1/4 of Section 2, Township 1  
North, Range 15.5 East, Gila & Salt River Base and Meridian, Gila County, Arizona, Globe Mining District.

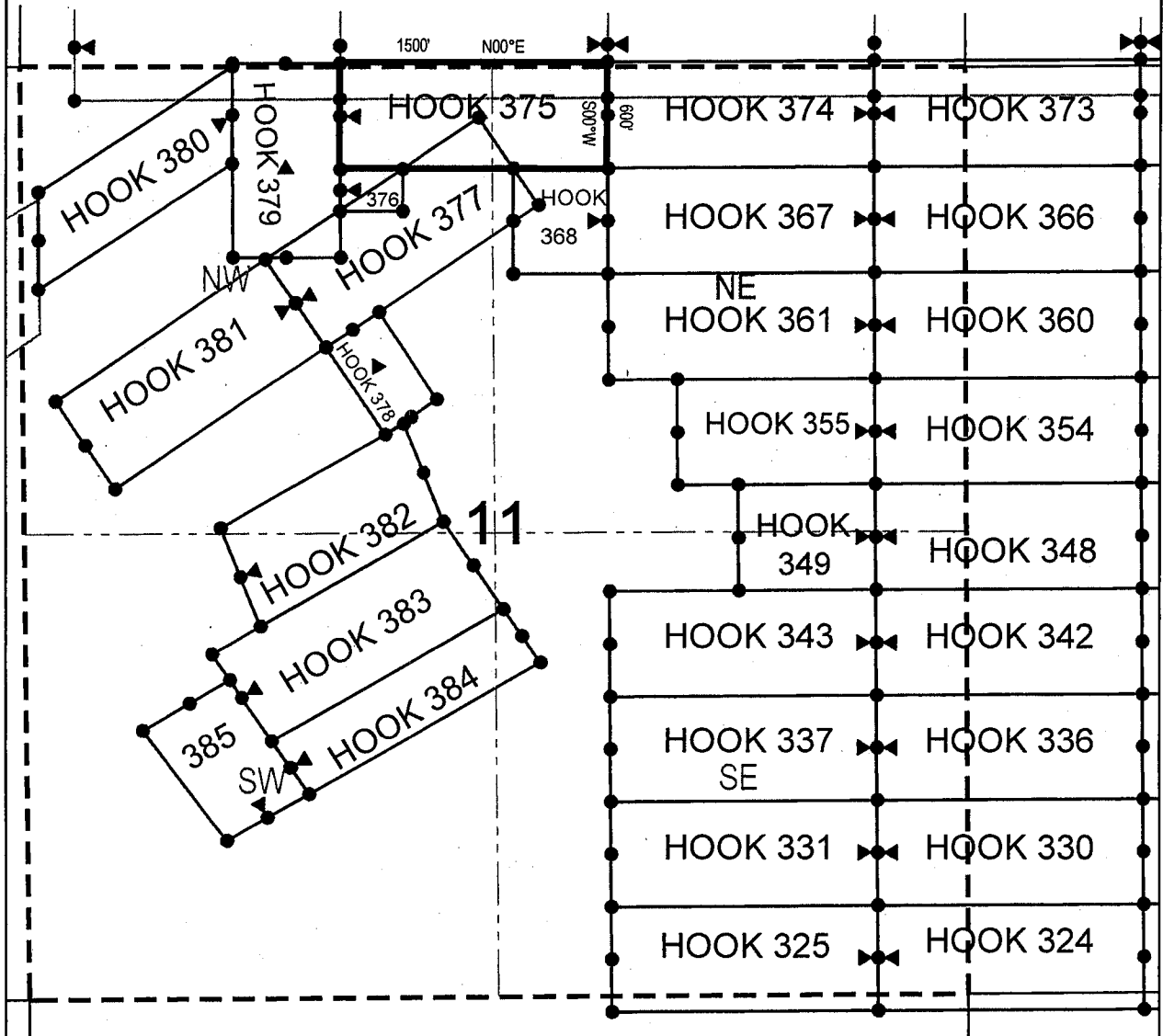
The locality of this claim with reference to some natural object or permanent monument and additional information  
(if any) concerning its locality are as follows: 19 feet north and 12557 feet west from the northeast corner of  
Section 7, Township 1 North, Range 16 East, to the northeast corner of said claim.

DATED AND POSTED on the ground this 21st day of May 2019  
LOCATOR (s) King-Fisher Land Company AGENT: T. Robert Breen /   
17505 N 79th Ave Ste 216  
Glendale, AZ 85308

AZA 37647  
AZA 37652  
AZA 37653

AMC455175

## LODE CLAIM LOCATION MAP



● Corner Posts      ▲ Location Monuments      Scale: 1"=1000'



1. The above map depicts the **HOOK 375** Lode Claim, which is located in the NE 1/4 of the NW 1/4 and NW 1/4 of the NE 1/4 of Section 11, and SW 1/4 of the SE 1/4 and SE 1/4 of the SE 1/4 of Section 2, Township 1 North, Range 15.5 East, Gila & Salt River Base and Meridian, Gila County, Arizona, Globe Mining District.
2. The type of corner and location monuments used are wood 2"x2"x48" posts and metal tags with location information written thereon.
3. The bearings and distances in degrees and feet between claim corners are as depicted on the above map.

When recorded return to:  
King-Fisher Land Company  
17505 N 79th Ave Ste 216  
Glendale, AZ 85308

**LOCATION NOTICE FOR LODE MINING CLAIM**


NOTICE IS HEREBY GIVEN that the HOOK 376  
\_\_\_\_\_ lode mining claim has been located  
by King-Fisher Land Company whose current mailing  
address is 17505 N 79th Ave Ste 216  
Glendale, AZ 85308

RECEIVED  
AZ STATE OFFICE  
2019 JUL 16 A 11:03  
PHOENIX, ARIZONA

The general course of this claim is East/West and it is situated in Gila  
County, Arizona. This claim is 349 feet in length and 238 feet in width. This claim runs  
from the location monument on which this location notice is posted approximately 339 feet in a  
easterly direction to the east end line and 10 feet in a westerly direction to the  
west end line. This claim is marked by six monuments, one at each corner and one at the center of each  
end line of the claim.

The location monument on which this notice is posted is situated within Section 11, Township 1  
North, Range 15.5 East, Gila Salt River Base and Meridian, Arizona and this claim encompasses portions  
of the following quarter section (s), section (s), Township (s) and Range (s) NE 1/4 of the NW 1/4 of Section  
11, Township 1 North, Range 15.5 East, Gila & Salt River Base and Meridian, Gila County, Arizona, Globe  
Mining District.

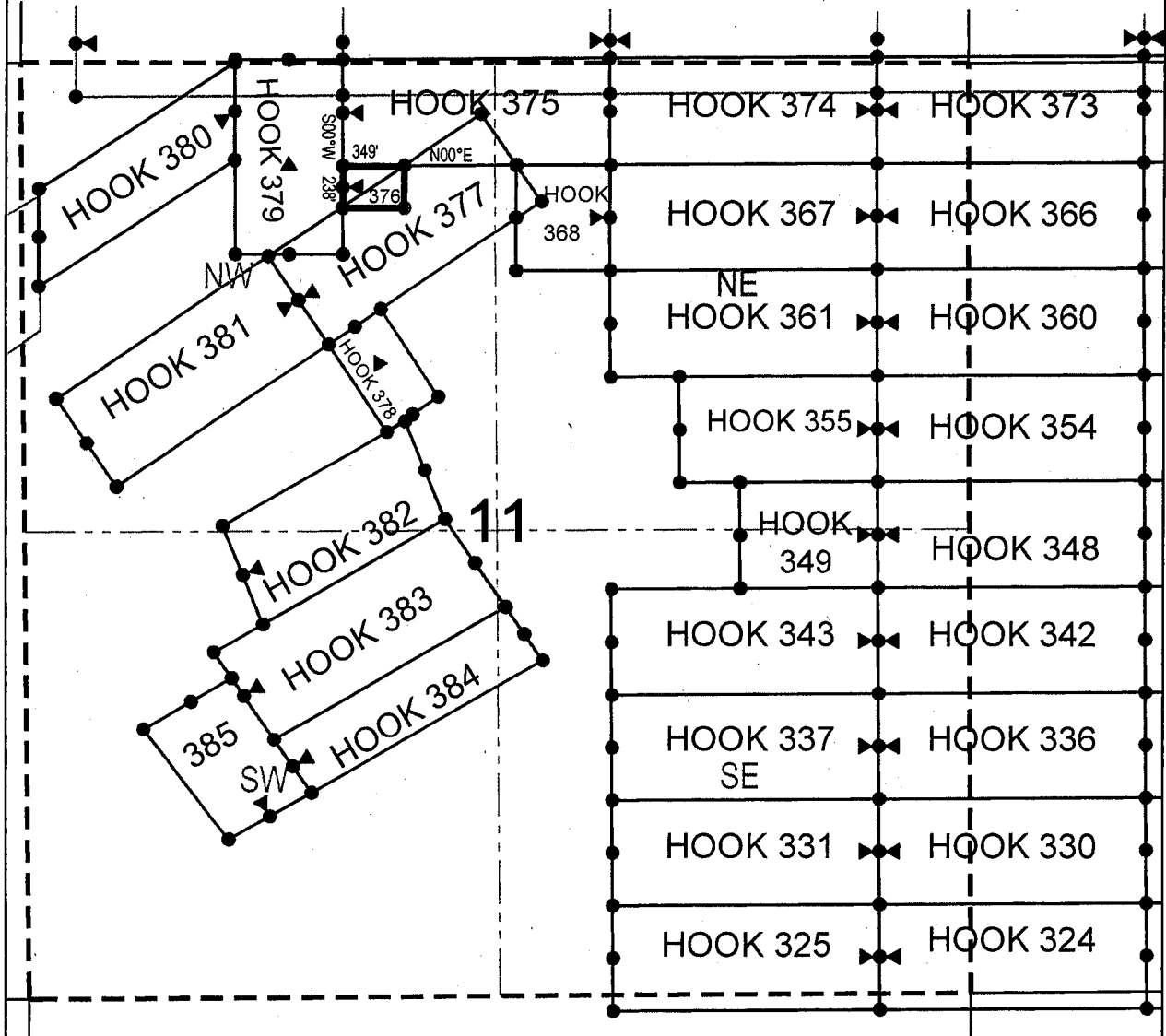
The locality of this claim with reference to some natural object or permanent monument and additional information  
(if any) concerning its locality are as follows: 625 feet south and 13707 feet west from the northeast corner of  
Section 7, Township 1 North, Range 16 East, to the northeast corner of said claim.

DATED AND POSTED on the ground this 21<sup>st</sup> day of May 2019  
LOCATOR (s) King-Fisher Land Company AGENT: T. Robert Breen   
17505 N 79th Ave Ste 216  
Glendale, AZ 85308

AZA 37653

AMC455776

# LODE CLAIM LOCATION MAP



● Corner Posts

▲ Location Monuments

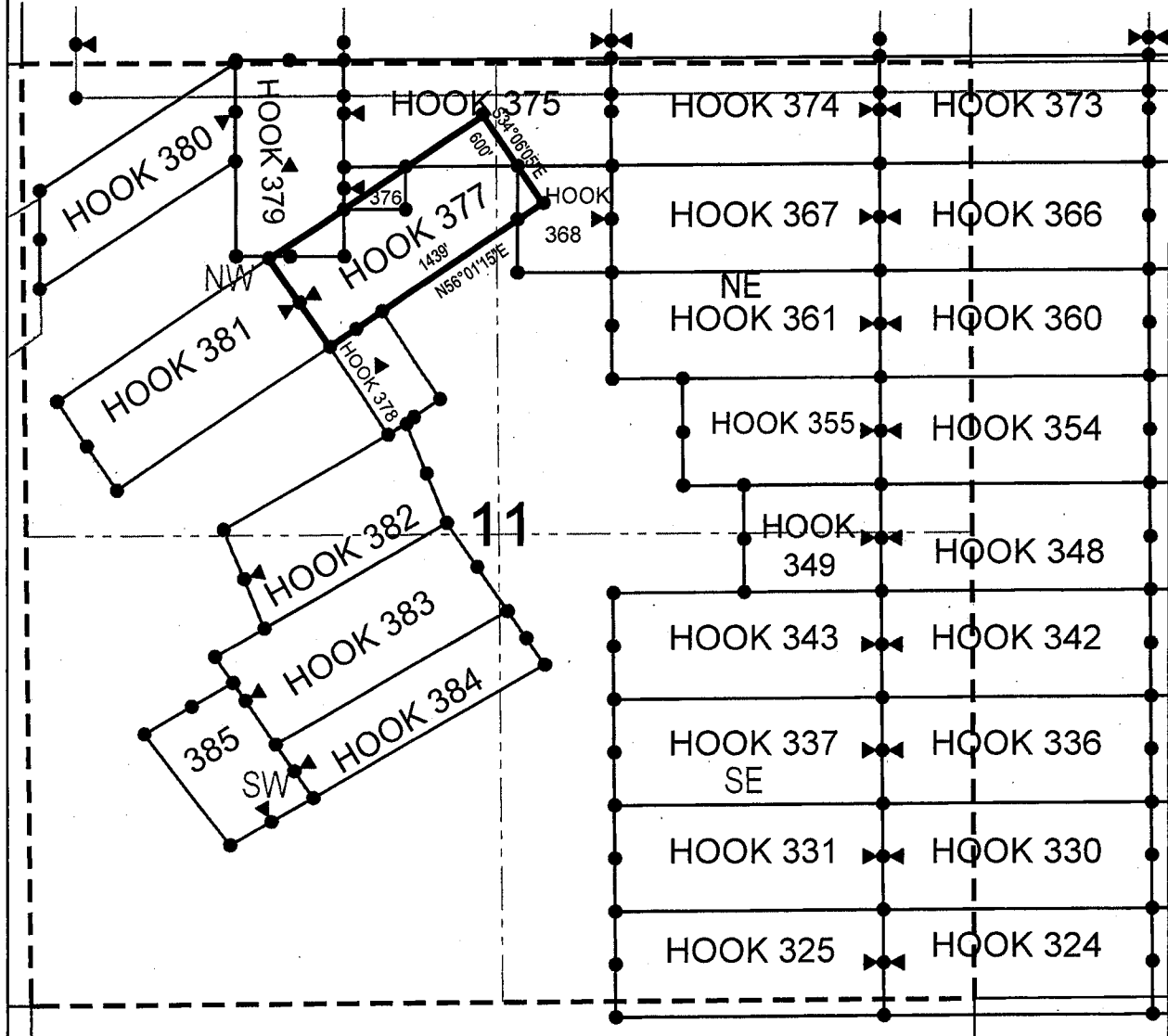
Scale: 1"=1000'



1. The above map depicts the **HOOK 376** Lode Claim, which is located in the NE 1/4 of the NW 1/4 of Section 11, Township 1 North, Range 15.5 East, Gila & Salt River Base and Meridian, Gila County, Arizona, Globe Mining District.
2. The type of corner and location monuments used are wood 2"x2"x48" posts and metal tags with location information written thereon.
3. The bearings and distances in degrees and feet between claim corners are as depicted on the above map.



## LODE CLAIM LOCATION MAP



● Corner Posts      ▲ Location Monuments      Scale: 1"=1000'



1. The above map depicts the **HOOK 377** Lode Claim, which is located in the SE 1/4 of the NW 1/4, NE 1/4 of the NW 1/4, and NW 1/4 of the NE 1/4 of Section 11, Township 1 North, Range 15.5 East, Gila & Salt River Base and Meridian, Gila County, Arizona, Globe Mining District.
2. The type of corner and location monuments used are wood 2"x2"x48" posts and metal tags with location information written thereon.
3. The bearings and distances in degrees and feet between claim corners are as depicted on the above map.



When recorded return to:

King-Fisher Land Company  
17505 N 79th Ave Ste 216  
Glendale, AZ 85308

**LOCATION NOTICE FOR LODE MINING CLAIM**


NOTICE IS HEREBY GIVEN that the HOOK 378  
\_\_\_\_\_ lode mining claim has been located  
by King-Fisher Land Company whose current mailing  
address is 17505 N 79th Ave Ste 216  
Glendale, AZ 85308

RECEIVED  
SUN 7 STATE OFFICE  
2019 JUL 16 A 11:04  
PHOENIX, ARIZONA

The general course of this claim is Northwest/Southeast and it is situated in Gila  
County, Arizona. This claim is 593 feet in length and 354 feet in width. This claim runs  
from the location monument on which this location notice is posted approximately 200 feet in a  
northerly direction to the north end line and 393 feet in a southerly direction to the  
south end line. This claim is marked by six monuments, one at each corner and one at the center of each  
end line of the claim.

The location monument on which this notice is posted is situated within Section 11, Township 1  
North, Range 15.5 East, Gila Salt River Base and Meridian, Arizona and this claim encompasses portions  
of the following quarter section (s), section (s), Township (s) and Range (s) SE 1/4 of the NW 1/4 of Section  
11, Township 1 North, Range 15.5 East, Gila & Salt River Base and Meridian, Gila County, Arizona, Globe  
Mining District.

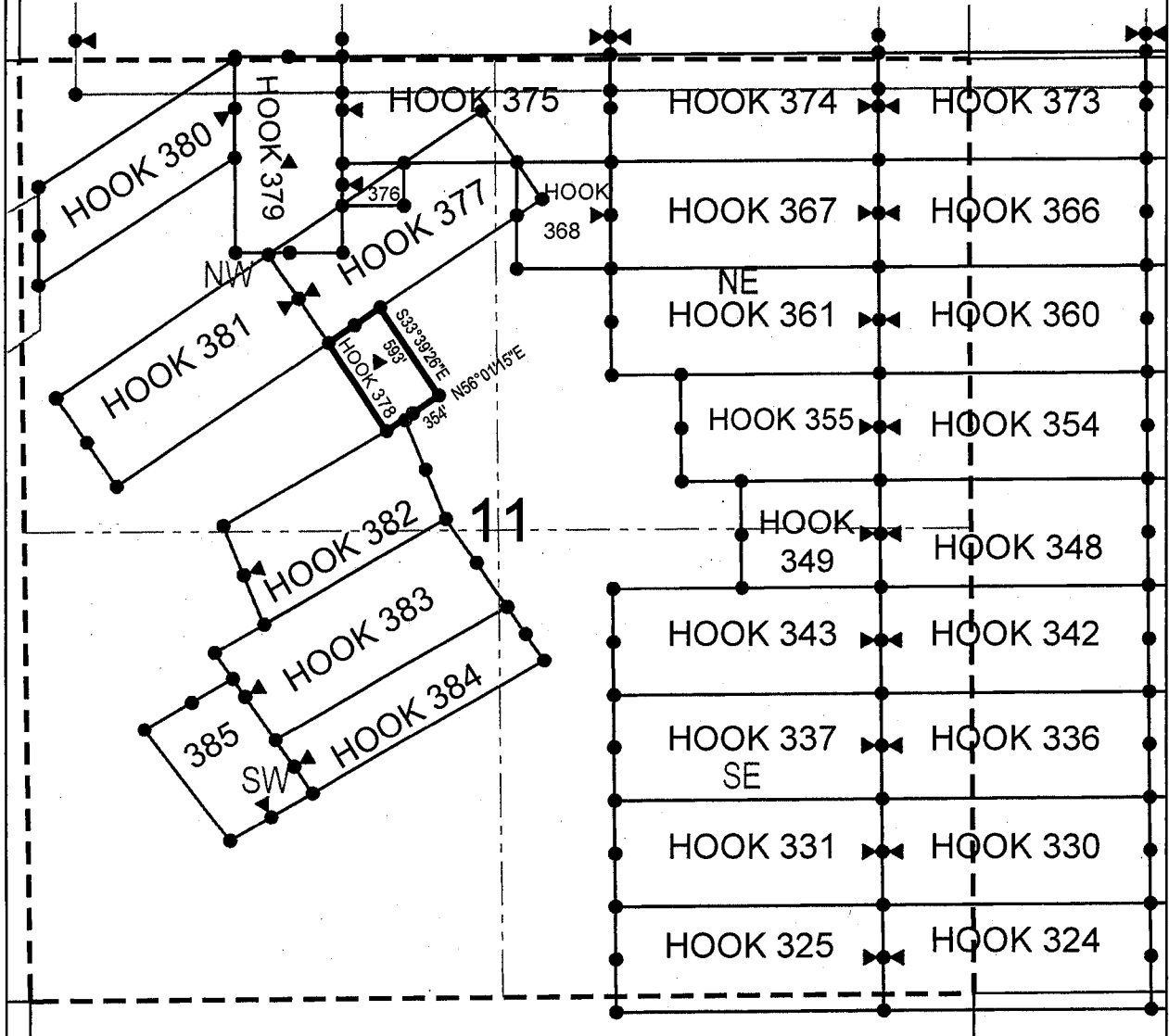
The locality of this claim with reference to some natural object or permanent monument and additional information  
(if any) concerning its locality are as follows: 1436 feet south and 13837 feet west from the northeast corner of  
Section 7, Township 1 North, Range 16 East, to the northeast corner of said claim.

DATED AND POSTED on the ground this 21<sup>st</sup> day of May, 2019  
LOCATOR (s) King-Fisher Land Company AGENT: T. Robert Breen /   
17505 N 79th Ave Ste 216  
Glendale, AZ 85308

AZA 37653

AMC455178

# LODE CLAIM LOCATION MAP



● Corner Posts    ▲ Location Monuments    Scale: 1"=1000'



1. The above map depicts the **HOOK 378** Lode Claim, which is located in the SE 1/4 of the NW 1/4 of Section 11, Township 1 North, Range 15.5 East, Gila & Salt River Base and Meridian, Gila County, Arizona, Globe Mining District.
2. The type of corner and location monuments used are wood 2"x2"x48" posts and metal tags with location information written thereon.
3. The bearings and distances in degrees and feet between claim corners are as depicted on the above map.

When recorded return to:  
  
King-Fisher Land Company  
17505 N 79th Ave Ste 216  
Glendale, AZ 85308

**LOCATION NOTICE FOR LODE MINING CLAIM**  
NOTICE IS HEREBY GIVEN that the HOOK 379  
\_\_\_\_\_ lode mining claim has been located  
by King-Fisher Land Company whose current mailing  
address is 17505 N 79th Ave Ste 216  
Glendale, AZ 85308

RECEIVED  
AZ STATE OFFICE  
2019 JUL 16 A 11:04  
PHOENIX, ARIZONA

The general course of this claim is North/South and it is situated in Gila  
County, Arizona. This claim is 1100 feet in length and 600 feet in width. This claim runs  
from the location monument on which this location notice is posted approximately 550 feet in a  
northerly direction to the north end line and 550 feet in a southerly direction to the  
south end line. This claim is marked by six monuments, one at each corner and one at the center of each  
end line of the claim.

The location monument on which this notice is posted is situated within Section 11, Township 1  
North, Range 15.5 East, Gila Salt River Base and Meridian, Arizona and this claim encompasses portions  
of the following quarter section (s), section (s), Township (s) and Range (s) NE 1/4 of the NW 1/4 and NW 1/4  
of the NW 1/4 of Section 11, Township 1 North, Range 15.5 East, Gila & Salt River Base and Meridian, Gila  
County, Arizona, Globe Mining District.

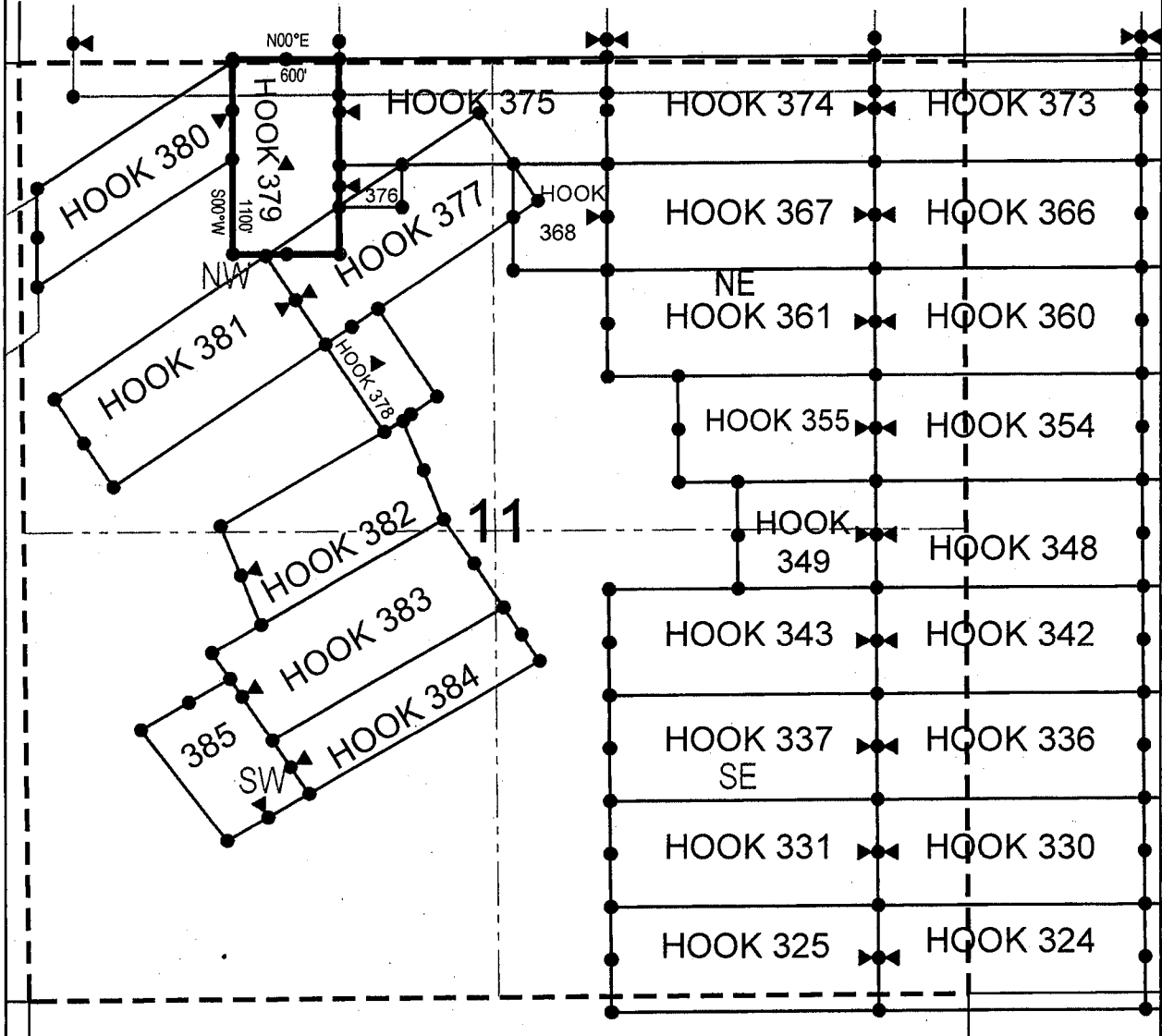
The locality of this claim with reference to some natural object or permanent monument and additional information  
(if any) concerning its locality are as follows: 27 feet north and 14057 feet west from the northeast corner of  
Section 7, Township 1 North, Range 16 East, to the northeast corner of said claim.

DATED AND POSTED on the ground this 21st day of May 2019  
LOCATOR (s) King-Fisher Land Company AGENT: T. Robert Breen  
17505 N 79th Ave Ste 216  
Glendale, AZ 85308

AZA 37653

AMC455179

## LODE CLAIM LOCATION MAP



● Corner Posts      ▲ Location Monuments      Scale: 1"=1000'



1. The above map depicts the **HOOK 379** Lode Claim, which is located in the NE 1/4 of the NW 1/4 and NW 1/4 of the NW 1/4 of Section 11, Township 1 North, Range 15.5 East, Gila & Salt River Base and Meridian, Gila County, Arizona, Globe Mining District.
2. The type of corner and location monuments used are wood 2"x2"x48" posts and metal tags with location information written thereon.
3. The bearings and distances in degrees and feet between claim corners are as depicted on the above map.

When recorded return to:

King-Fisher Land Company  
17505 N 79th Ave Ste 216  
Glendale, AZ 85308

**LOCATION NOTICE FOR LODE MINING CLAIM**


NOTICE IS HEREBY GIVEN that the HOOK 380  
\_\_\_\_\_ lode mining claim has been located  
by King-Fisher Land Company whose current mailing  
address is 17505 N 79th Ave Ste 216  
Glendale, AZ 85308

RECEIVED  
MINERAL STATE OFFICE  
2019 JUL 16 A 11:04  
PHOENIX, ARIZONA

The general course of this claim is Southwest/Northeast and it is situated in Gila  
County, Arizona. This claim is 1312 feet in length and 551 feet in width. This claim runs  
from the location monument on which this location notice is posted approximately 10 feet in a  
northeast direction to the east end line and 1302 feet in a southwest direction to the  
west end line. This claim is marked by six monuments, one at each corner and one at the center of each  
end line of the claim.

The location monument on which this notice is posted is situated within Section 11, Township 1  
North, Range 15.5 East, Gila Salt River Base and Meridian, Arizona and this claim encompasses portions  
of the following quarter section (s), section (s), Township (s) and Range (s) NW 1/4 of the NW 1/4 of Section  
11, Township 1 North, Range 15.5 East, Gila & Salt River Base and Meridian, Gila County, Arizona, Globe  
Mining District.

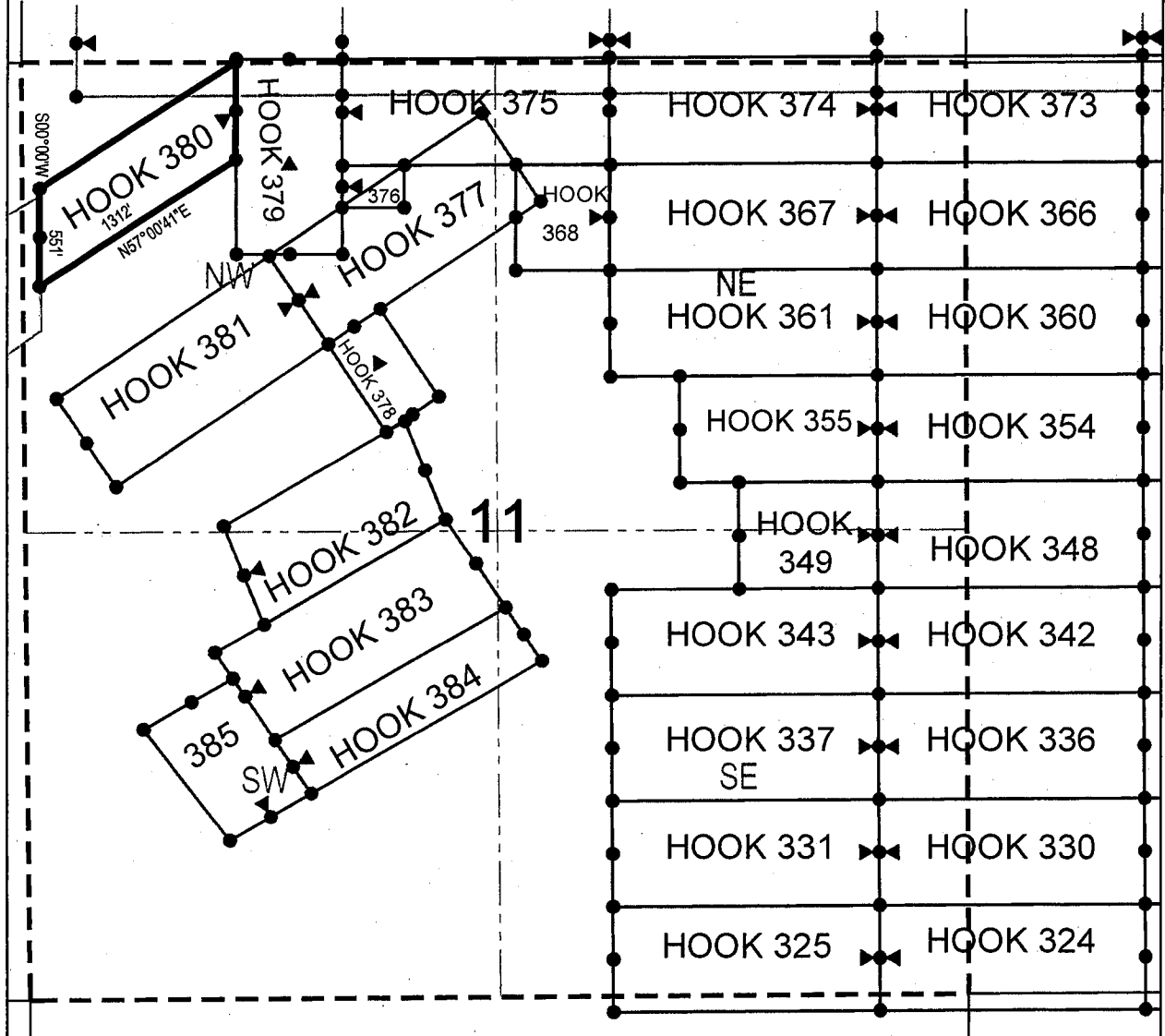
The locality of this claim with reference to some natural object or permanent monument and additional information  
(if any) concerning its locality are as follows: 43 feet south and 14657 feet west from the northeast corner of  
Section 7, Township 1 North, Range 16 East, to the northeast corner of said claim.

DATED AND POSTED on the ground this 21<sup>st</sup> day of May, 2019  
LOCATOR (s) King-Fisher Land Company AGENT: T. Robert Breen /   
17505 N 79th Ave Ste 216  
Glendale, AZ 85308

AMC455180

A2A 37653

# LODE CLAIM LOCATION MAP



● Corner Posts      ▲ Location Monuments      Scale: 1"=1000'



1. The above map depicts the **HOOK 380** Lode Claim, which is located in the NW 1/4 of the NW 1/4 of Section 11, Township 1 North, Range 15.5 East, Gila & Salt River Base and Meridian, Gila County, Arizona, Globe Mining District.
2. The type of corner and location monuments used are wood 2"x2"x48" posts and metal tags with location information written thereon.
3. The bearings and distances in degrees and feet between claim corners are as depicted on the above map.

When recorded return to:

King-Fisher Land Company  
17505 N 79th Ave Ste 216  
Glendale, AZ 85308

**LOCATION NOTICE FOR LODE MINING CLAIM**

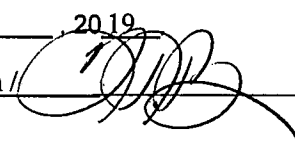
NOTICE IS HEREBY GIVEN that the HOOK 381  
\_\_\_\_\_ lode mining claim has been located  
by King-Fisher Land Company whose current mailing  
address is 17505 N 79th Ave Ste 216  
Glendale, AZ 85308

RECEIVED  
MAY 17 STATE OFFICE  
2019 JUL 16 A 11:04  
PHOENIX, ARIZONA

The general course of this claim is Southwest/Northeast and it is situated in Gila  
County, Arizona. This claim is 1439 feet in length and 600 feet in width. This claim runs  
from the location monument on which this location notice is posted approximately 10 feet in a  
northeast direction to the east end line and 1429 feet in a southwest direction to the  
west end line. This claim is marked by six monuments, one at each corner and one at the center of each  
end line of the claim.

The location monument on which this notice is posted is situated within Section 11, Township 1  
North, Range 15.5 East, Gila Salt River Base and Meridian, Arizona and this claim encompasses portions  
of the following quarter section (s), section (s), Township (s) and Range (s) SE 1/4 of the NW 1/4, NE 1/4 of  
the NW 1/4, NW 1/4 of the NW 1/4 and SW 1/4 of the NW 1/4 of Section 11, Township 1 North, Range 15.5  
East, Gila & Salt River Base and Meridian, Gila County, Arizona, Globe Mining District.

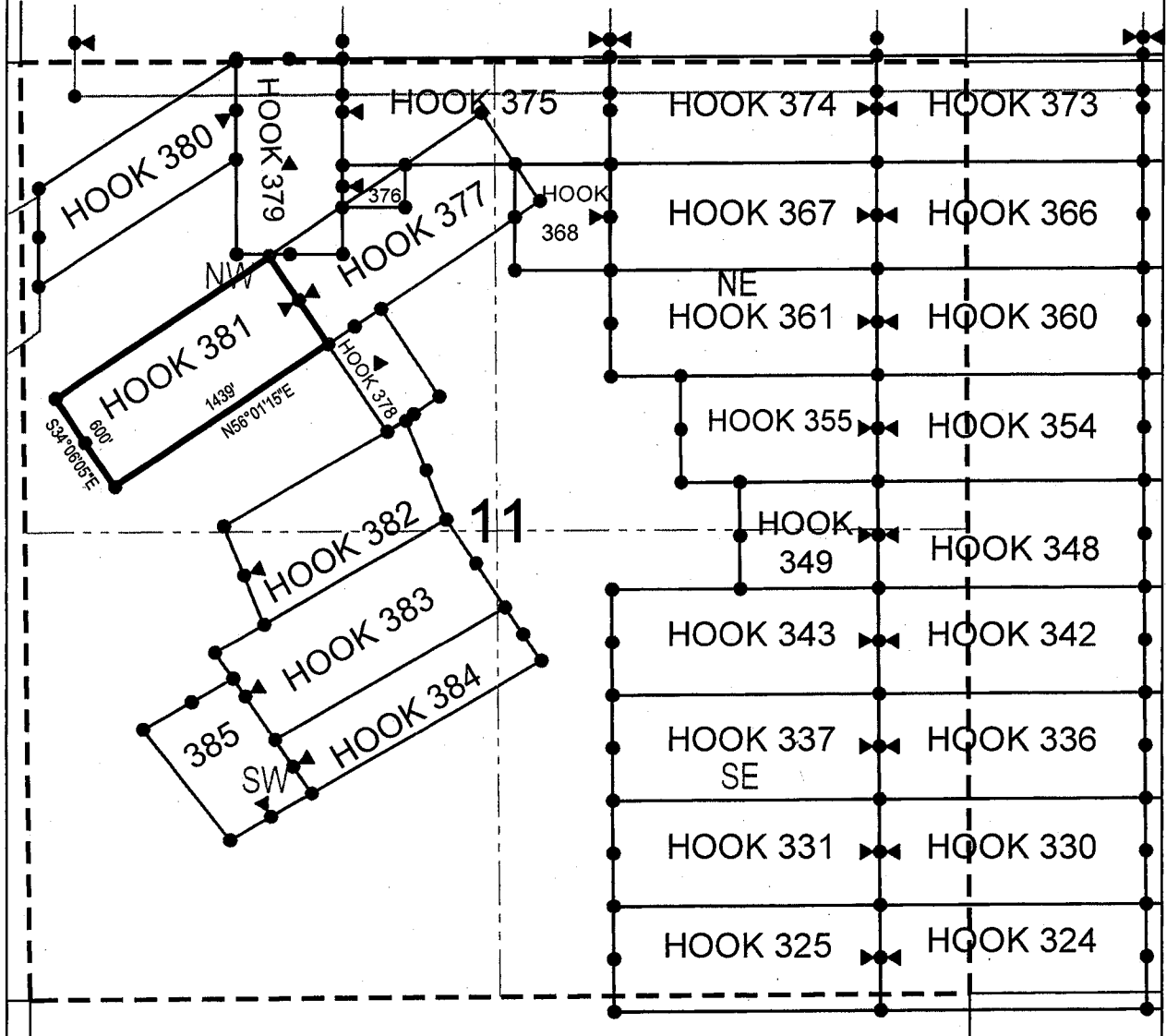
The locality of this claim with reference to some natural object or permanent monument and additional information  
(if any) concerning its locality are as follows: 1138 feet south and 14467 feet west from the northeast corner of  
Section 7, Township 1 North, Range 16 East, to the northeast corner of said claim.

DATED AND POSTED on the ground this 21<sup>st</sup> day of May, 2019  
LOCATOR (s) King-Fisher Land Company AGENT: T. Robert Breen //   
17505 N 79th Ave Ste 216  
Glendale, AZ 85308

AZA 37653

AMC455781

# LODE CLAIM LOCATION MAP



● Corner Posts      ▲ Location Monuments      Scale: 1"=1000'



1. The above map depicts the **HOOK 381** Lode Claim, which is located in the SE 1/4 of the NW 1/4, NE 1/4 of the NW 1/4, NW 1/4 of the NW 1/4 and SW 1/4 of the NW 1/4 of Section 11, Township 1 North, Range 15.5 East, Gila & Salt River Base and Meridian, Gila County, Arizona, Globe Mining District.
2. The type of corner and location monuments used are wood 2"x2"x48" posts and metal tags with location information written thereon.
3. The bearings and distances in degrees and feet between claim corners are as depicted on the above map.



When recorded return to:  
King-Fisher Land Company  
17505 N 79th Ave Ste 216  
Glendale, AZ 85308


**LOCATION NOTICE FOR LODE MINING CLAIM**  
NOTICE IS HEREBY GIVEN that the HOOK 382  
\_\_\_\_\_ lode mining claim has been located  
by King-Fisher Land Company whose current mailing  
address is 17505 N 79th Ave Ste 216  
Glendale, AZ 85308

RECEIVED  
AZ STATE OFFICE  
2019 JUL 16 A 11:04  
PHOENIX, ARIZONA

The general course of this claim is Southwest/Northeast and it is situated in Gila  
County, Arizona. This claim is 1182 feet in length and 600 feet in width. This claim runs  
from the location monument on which this location notice is posted approximately 1172 feet in a  
northeast direction to the east end line and 10 feet in a southwest direction to the  
west end line. This claim is marked by six monuments, one at each corner and one at the center of each  
end line of the claim.

The location monument on which this notice is posted is situated within Section 11, Township 1  
North, Range 15.5 East, Gila Salt River Base and Meridian, Arizona and this claim encompasses portions  
of the following quarter section (s), section (s), Township (s) and Range (s) NW 1/4 of the SW 1/4 and NE 1/4  
of the SW 1/4, and SE 1/4 of the NW 1/4 and SW 1/4 of the NW 1/4 of Section 11, Township 1 North, Range  
15.5 East, Gila & Salt River Base and Meridian, Gila County, Arizona, Globe Mining District.

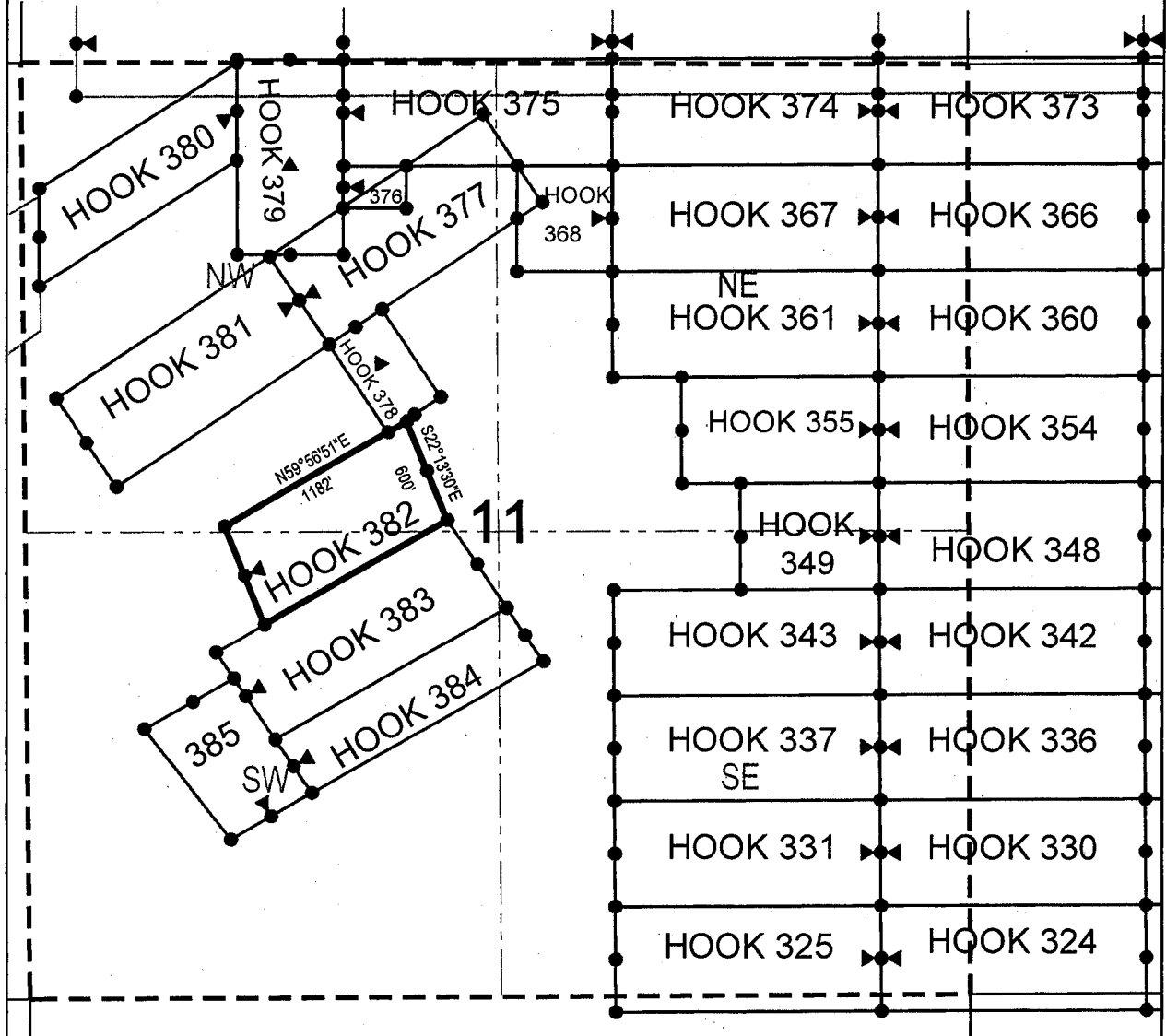
The locality of this claim with reference to some natural object or permanent monument and additional information  
(if any) concerning its locality are as follows: 2068 feet south and 13698 feet west from the northeast corner of  
Section 7, Township 1 North, Range 16 East, to the northeast corner of said claim.

DATED AND POSTED on the ground this 21<sup>st</sup> day of May 2019  
LOCATOR (s) King-Fisher Land Company AGENT: T. Robert Breen /   
17505 N 79th Ave Ste 216  
Glendale, AZ 85308

AZA 37652  
AZA 37653

AMC455782

## LODE CLAIM LOCATION MAP



● Corner Posts      ▲ Location Monuments      Scale: 1"=1000'



1. The above map depicts the **HOOK 382** Lode Claim, which is located in the NW 1/4 of the SW 1/4 and NE 1/4 of the SW 1/4, and SE 1/4 of the NW 1/4 and SW 1/4 of the NW 1/4 of Section 11, Township 1 North, Range 15.5 East, Gila & Salt River Base and Meridian, Gila County, Arizona, Globe Mining District.
2. The type of corner and location monuments used are wood 2"x2"x48" posts and metal tags with location information written thereon.
3. The bearings and distances in degrees and feet between claim corners are as depicted on the above map.

When recorded return to:

King-Fisher Land Company  
17505 N 79th Ave Ste 216  
Glendale, AZ 85308

**LOCATION NOTICE FOR LODE MINING CLAIM**


NOTICE IS HEREBY GIVEN that the HOOK 608  
\_\_\_\_\_ lode mining claim has been located  
by King-Fisher Land Company whose current mailing  
address is 17505 N 79th Ave Ste 216  
Glendale, AZ 85308

RECEIVED  
AZ STATE OFFICE  
2019 JUL 16 A 10: 58  
PHOENIX, ARIZONA

The general course of this claim is East/West and it is situated in Gila  
County, Arizona. This claim is 1279 feet in length and 130 feet in width. This claim runs  
from the location monument on which this location notice is posted approximately 1269 feet in a  
easterly direction to the east end line and 10 feet in a westerly direction to the  
west end line. This claim is marked by six monuments, one at each corner and one at the center of each  
end line of the claim.

The location monument on which this notice is posted is situated within Section 18, Township 1  
North, Range 16 East, Gila Salt River Base and Meridian, Arizona and this claim encompasses portions  
of the following quarter section (s), section (s), Township (s) and Range (s) NE 1/4 of the NW 1/4 and NW 1/4  
of the NE 1/4 of Section 18, Township 1 North, Range 16 East, Gila & Salt River Base and Meridian, Gila  
County, Arizona, Globe Mining District.

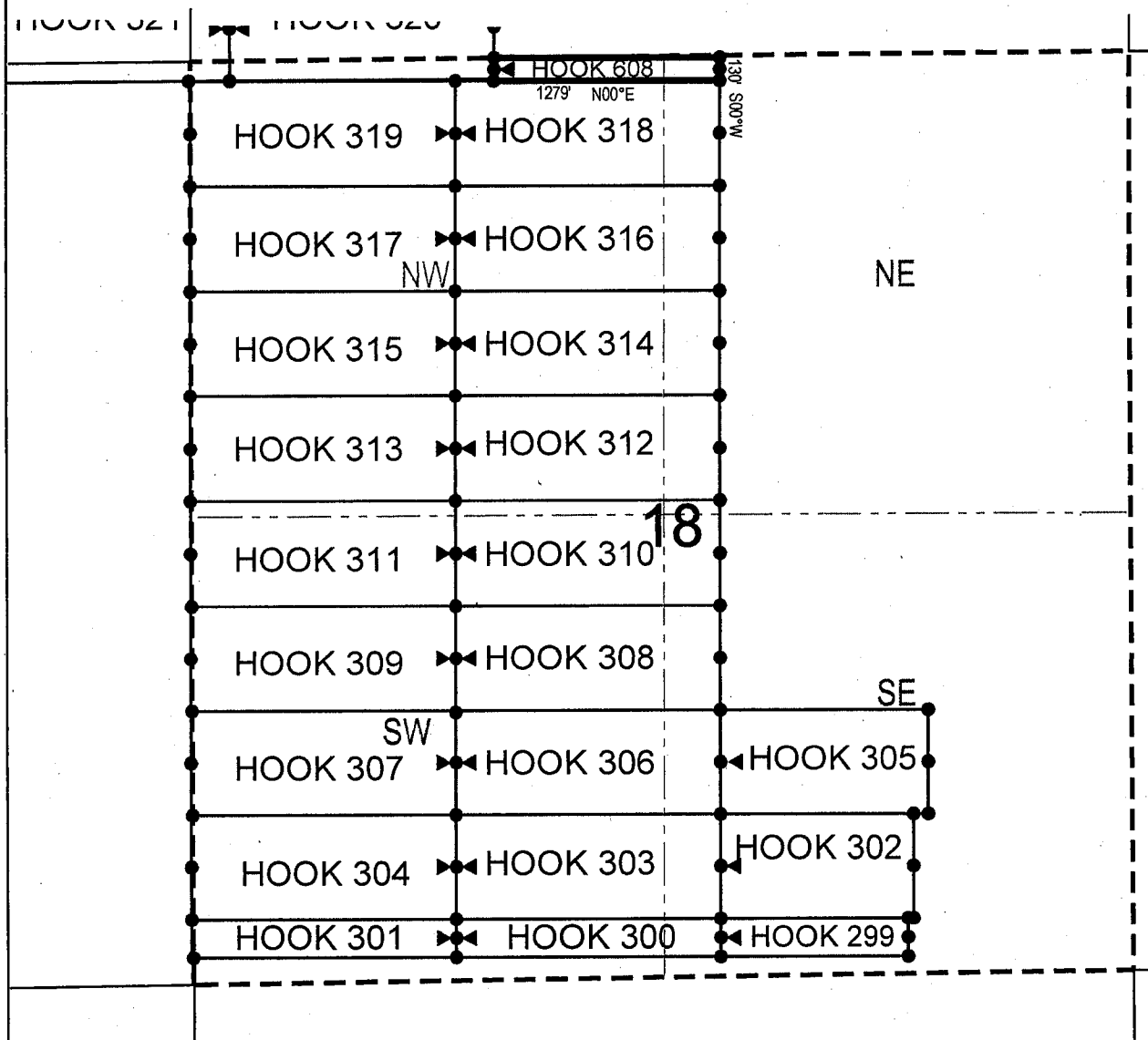
The locality of this claim with reference to some natural object or permanent monument and additional information  
(if any) concerning its locality are as follows: 5247 feet south and 2249 feet west from the northeast corner of  
Section 7, Township 1 North, Range 16 East, to the northeast corner of said claim.

DATED AND POSTED on the ground this 14th day of May, 2019  
LOCATOR (s) King-Fisher Land Company AGENT: T. Robert Breen /   
17505 N 79th Ave Ste 216  
Glendale, AZ 85308

AZA 37656

AMC455783

# LODE CLAIM LOCATION MAP



● Corner Posts

▲ Location Monuments

Scale: 1"=1000'



1. The above map depicts the **HOOK 608** Lode Claim, which is located in the NE 1/4 of the NW 1/4 and NW 1/4 of the NE 1/4 of Section 18, Township 1 North, Range 16 East, Gila & Salt River Base and Meridian, Gila County, Arizona, Globe Mining District.
2. The type of corner and location monuments used are wood 2"x2"x48" posts and metal tags with location information written thereon.
3. The bearings and distances in degrees and feet between claim corners are as depicted on the above map.

D. W. B. 1917

DEPARTMENT OF THE INTERIOR  
BUREAU OF LAND MANAGEMENT  
Case Recordation  
Geographic Report with Land

Disposition is equal to **AUTHORIZED , CANCELLED , EXPIRED , PENDING , REJECTED , RELINQUISHED , WITHDRAWN**  
and Meridian Township Range Section is equal to **14 0010N 0160E 018 , 14 0010N 0152E 011 , 14 0010N 0152E 012 , 14 0010N 0152E 013 , 14 0010N 0152E 014 , 14 0010N 0152E 001 , 14 0010N 0152E 002**  
and Admin State is equal to **AZ**

DEPARTMENT OF THE INTERIOR  
BUREAU OF LAND MANAGEMENT  
Case Recordation  
Geographic Report with Land

Admin State: AZ  
Geo State: AZ

Serial Number	Total Case Acres:	Casetype	Case Disp	Mer	Twp	Rng	Sec	Sur Type	Sur Nr	Suf	Subdivision	Act Pend
AZA 037647	237.140	381401	PENDING	14	0010N	0152E	011	ALIQ			E2NE;	
	237.140							LOTS			3,7,8,10,11;	
AZA 037652	25.500	381401	PENDING					LOTS			9;	
AZA 037653	87.470	381401	PENDING					LOTS			4,5,6,9;	
AZA 037777	15.030	381401	PENDING					LOTS			9;	
AZA 037778	1.000	381401	PENDING					LOTS			9;	

Serial Number	Total Case Acres:	Casetype	Case Disp	Mer	Twp	Rng	Sec	Sur Type	Sur Nr	Suf	Subdivision	Act Pend
AZA 037648	488.440	381401	PENDING	14	0010N	0152E	012	ALIQ			E2NWNWSE;	
	488.440										E2NWSWSE;	
	488.440										E2SWNWSE;	
	488.440										E2SWSWSE;	
	488.440										N2NENENE;	
	488.440										N2NENENW;	
	488.440										N2NENWNE;	
	488.440										N2NWNENE;	
	488.440										N2NWNENW;	
	488.440										N2NWNWNE;	
	488.440										S2N2N2NE;	
	488.440										S2N2NENW;	
	488.440										S2NE;	
	488.440										SENW;	
	488.440										SW;	
AZA 037649	129.000	381401	PENDING					ALIQ			E2NENESE;	
	129.000										E2NWNWSE;	
	129.000										E2NWSWSE;	
	129.000										E2SWNWSE;	
	129.000										E2SWSWSE;	
	129.000										E2W2SE;	
	129.000										N2NENENE;	
	129.000										N2NENENW;	
	129.000										N2NENWNE;	
	129.000										N2NWNENE;	
	129.000										N2NWNENW;	
	129.000										N2NWNWNE;	
	129.000										W2E2SE;	
	129.000										W2NENESE;	
	129.000										W2NESESE;	
AZA 037656	660.480	381401	PENDING					ALIQ			E2NENESE;	
	660.480										E2NESESE;	
	660.480										E2SESESE;	
AZA 037662	1.740	381401	PENDING					ALIQ		S2SESESE;		
AZA 037663	1.150	381401	PENDING					ALIQ		E2NESESE;		
AZA 037664	2.250	381401	PENDING					ALIQ		S2NESESE;		

DEPARTMENT OF THE INTERIOR  
BUREAU OF LAND MANAGEMENT  
Case Recordation

Serial Number	Total Case Acres:	Casetype	Case Disp	Mer	Twp	Rng	Sec	Sur Type	Sur Nr	Suf	Subdivision	Act Pend
AZA 037676	1.430	381401	PENDING	14	0010N	0152E	012	ALIQ			N2SESESE; N2SESESE;	

Serial Number	Total Case Acres:	Casetype	Case Disp	Mer	Twp	Rng	Sec	Sur Type	Sur Nr	Suf	Subdivision	Act Pend
AZA 037656	660.480	381401	PENDING	14	0010N	0160E	018	ALIQ			NW,N2SW,N2SESW; SE;	
	660.480							LOTS			4;	
	660.480							ALIQ			W2SESWSW;	
AZA 037665	0.690	381401	PENDING					ALIQ			E2NESWSW;	
AZA 037666	0.250	381401	PENDING					ALIQ			W2SWSESW;	
AZA 037667	2.030	381401	PENDING					ALIQ			W2SESWSW;	
AZA 037668	0.250	381401	PENDING					ALIQ			W2SESWSW;	
AZA 037669	4.440	381401	PENDING					ALIQ			N2SESESW;	
AZA 037670	0.820	381401	PENDING					ALIQ			SW;	
AZA 037671	5.000	381401	PENDING					ALIQ			W2SWSWSE;	
AZA 037672	0.570	381401	PENDING					ALIQ			N2SESESW;	
AZA 037673	3.050	381401	PENDING					ALIQ			E2SWSESW;	
AZA 037674	0.820	381401	PENDING					ALIQ			W2NESWSW, W2SESWSW;	
AZA 037675	3.340	381401	PENDING					ALIQ			W2SWSESW;	
AZA 037677	1.840	381401	PENDING					ALIQ			E2NESWSW;	
AZA 037678	1.840	381401	PENDING					ALIQ			W2NESWSW;	
AZA 037679	1.840	381401	PENDING					ALIQ			E2SESWSW;	
AZA 037681	0.420	381401	PENDING					ALIQ			W2SESWSW;	
AZA 037682	1.590	381401	PENDING					ALIQ			E2SWSESW;	
AZA 037683	5.010	381401	PENDING					ALIQ			S2SESESW;	
AZA 037684	1.000	381401	PENDING					ALIQ			E2SESWSW;	
AZA 037685	0.400	381401	PENDING					ALIQ			E2SESWSW;	
AZA 037686	1.590	381401	PENDING					ALIQ			E2NESWSW;	
AZA 037687	0.920	381401	PENDING					ALIQ			E2NESWSW;	
AZA 037688	0.490	381401	PENDING					ALIQ			W2SESWSW;	
AZA 037689	1.100	381401	PENDING					ALIQ			W2SESWSW;	
AZA 037690	0.420	381401	PENDING					ALIQ			E2SESWSW;	
AZA 037691	3.680	381401	PENDING					ALIQ			W2NESWSW;	
AZA 037692	0.920	381401	PENDING					ALIQ			E2SESWSW;	
AZA 037693	20.030	381401	PENDING					ALIQ			W2SWSW;	
AZA 037729	1.520	381401	PENDING					ALIQ			E2SWSESW;	





